Flood Insurance Study

Harris County, Texas and Incorporated Areas

VOLUME 6 of 8

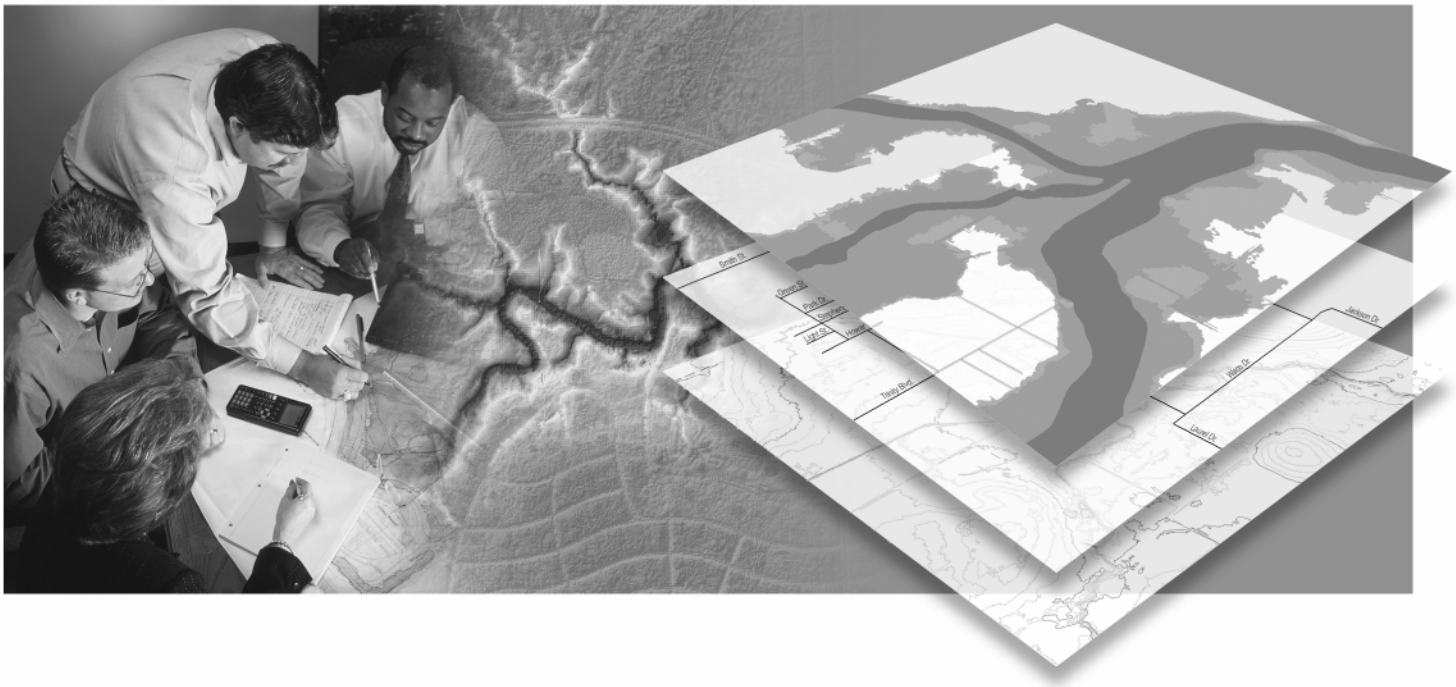

COMMUNITY NAME	COMMUNITY NO.	COMMUNITY NAME	COMMUNITY NO.
Baytown, City of	485456	Nassau Bay, City of	485491
Bellaire, City of	480289	Pasadena, City of	480307
Bunker Hill Village, City of [1]	480290	Pearland, City of	480077
Deer Park, City of	480291	Piney Point Village, City of	480308
El Lago, City of	485466	Seabrook, City of	485507
Galena Park, City of	480293	Shoreacres, City of	485510
Hedwig Village, City of	480294	South Houston, City of	480311
Hilshire Village, City of	480295	Southside Place, City of	480312
Houston, City of	480296	Spring Valley, City of	480313
Humble, City of	480297	Stafford, City of [1]	480233
Hunters Creek Village, City of	480298	Taylor Lake Village, City of	485513
Jacinto City, City of	480299	Tomball, City of	480315
Jersey Village, City of	480300	Webster, City of	485516
La Porte, City of	485487	West University Place, City of	480318
Missouri City, City of	480304	Harris County Unincorporated Areas	480287
Morgans Point, City of	480305		

[1] No Special Flood Hazards identified (within Harris County)

FEMA

REVISED: OCTOBER 16, 2013
FLOOD INSURANCE STUDY NUMBER
48201CV006B

NOTICE TO
FLOOD INSURANCE STUDY USERS

Communities participating in the National Flood Insurance Program have established repositories of flood hazard data for floodplain management and flood insurance purposes. This Flood Insurance Study may not contain all data available within the repository. It is advisable to contact the community repository for any additional data.

Part or all of this Flood Insurance Study may be revised and republished at any time. In addition, part of this Flood Insurance Study may be revised by the Letter of Map Revision process, which does not involve republication or redistribution of the Flood Insurance Study. It is, therefore, the responsibility of the user to consult with community officials and to check the community repository to obtain the most current Flood Insurance Study components. A listing of the Community Map Repositories can be found on the Index Map.

This FIS was revised on October 16, 2013. Users should refer to Section 10.0, Revision Description, for further information. Section 10.0 is intended to present the most up-to-date information for specific portions of this FIS report. Therefore, users of this FIS report should be aware that the information presented in Section 10.0 supersedes information in Section 1.0 through 9.0 of this FIS report.

Initial Countywide FIS Effective Date: September 28, 1990

First Revised Countywide FIS Revision Date: Map revised September 30, 1992 to update corporate limits, to change base flood elevations, to change special flood hazard areas, to reflect updated topographic information, to incorporate previously issued letters of map revision, and to change floodway.

Second Revised Countywide FIS Revision Date: Map revised November 6, 1996 to update corporate limits, to decrease base flood elevations, to update map format, to update roads and road names, to incorporate previously issued letters of map amendment.

Third Revised Countywide FIS Revision Date: Map revised April 20, 2000 to update corporate limits, to add base flood elevations, to change base flood elevations, to add special flood hazard areas, to change special flood hazard areas, to change zone designations, to add roads and road names, to reflect updated topographic information, to incorporate previously issued letters of map revision, and to incorporate previously issued letters of map amendment.

Fourth Revised Countywide FIS Revision Date: Map revised June 18, 2007 to change base flood elevations, to add special flood hazard areas, to change special flood hazard areas, to change zone designations, to reflect updated topographic information, and to change floodway.

Fifth Revised Countywide FIS Revision Date: Map revised October 16, 2013 to change base flood elevations, to change special flood hazard areas, to change floodway, and to incorporate previously issued letters of map revision.

TABLE OF CONTENTS

VOLUME 1 – OCTOBER 16, 2013

Page

1.0 INTRODUCTION 1

1.1 Purpose of Study 1
1.2 Authority and Acknowledgments 1
1.3 Coordination 3

2.0 AREA STUDIED 4

2.1 Scope of Study 4
2.2 Community Description 6
2.3 Principal Flood Problems 26
2.4 Flood Protection Measures 28

3.0 ENGINEERING METHODS 30

3.1 Hydrologic Analyses 30
3.2 Hydraulic Analyses 96
3.3 Vertical Datum 110
3.4 Effects of Land Subsidence 110
3.5 Coastal Analyses 116
3.6 Light Detection and Ranging (LiDAR) 122
3.7 Base Map 127

4.0 FLOODPLAIN MANAGEMENT APPLICATIONS 128

4.1 Floodplain Boundaries 128
4.2 Floodways 129

5.0 INSURANCE APPLICATION 130

6.0 FLOOD INSURANCE RATE MAP 131

7.0 OTHER STUDIES 136

8.0 LOCATION OF DATA 136

9.0 BIBLIOGRAPHY AND REFERENCES 136

10.0 REVISION DESCRIPTIONS 140

TABLE OF CONTENTS (Cont'd)

VOLUME 1

FIGURES

Page

Figure 1 – Vicinity Map 5
Figure 2 – Stream Network Map 19
Figure 3 – Watershed Map 22
Figure 4 – Graph of Base Flood Discharges for 15 Urban Gaging Stations 42
Figure 5 – Map Coefficient C-1 46
Figure 6 – Map Coefficient C-2 47
Figure 7 – Drainage Area VS Percent of the 1 Percent TP 40 Rainfall 48
Figure 8 – Land Subsidence Schematic – Riverine Flooding 113
Figure 9 – Land Subsidence Schematic – Hurricane/Tidal Surge Flooding 115
Figure 10 – Transect Location Map 124
Figure 11 – Floodway Schematic 130

TABLES

Table 1 – Scope of Study 7
Table 2 – Stream Name Changes 16
Table 3 – Summary of Discharges 49
Table 4 – Summary of Reservoir Elevations 95
Table 5 – Summary of Roughness Coefficients 97
Table 6 – Summary of Coastal Elevations 118
Table 7 – Transect Data 125
Table 8 – Floodway Data ..... See Volumes 2 and 3
Table 9 – Community Map History 132
Table 10 – Revised Summary of Discharges 141
Table 11 – Revised Summary of Roughness Coefficients 143
Table 12 – Letters of Map Revision 144
Table 13 – Revised Scope 144
Table 14 – Revised Summary of Stillwater Elevations 145

VOLUME 2 – JUNE 18, 2007

Table 8 – Floodway Data (Watersheds A – I)

VOLUME 3 – OCTOBER 16, 2013

Table 8 – Floodway Data (Watersheds J – W)

EXHIBITS

Exhibit 1 – Flood Profiles – Flood Profiles included in this report are shown in Volumes 4 – 8. See the pages following for a complete listing.

Exhibit 2 – Flood Insurance Rate Map Index and Flood Insurance Rate Map

TABLE OF CONTENTS (Cont'd)

Exhibit 1 – Flood Profiles

VOLUME 4 – JUNE 18, 2007

Clear Creek Watershed (A)

HCFCD Designation	Stream Name	Panels
A100-00-00	Clear Creek	Panels A01P--A10P
A104-00-00	Taylor Bayou	Panels A11P--A13P
A104-04-00	Tributary 3.10 to Taylor Bayou	Panel A14P
A104-07-00	Tributary 3.93 to Taylor Bayou	Panel A15P
A104-13-00	Tributary 3.36 to Taylor Bayou	Panel A16P
A104-14-00	Taylor Bayou Diversion Channel	Panel A17P
A107-00-00	Cow Bayou	Panels A18P--A19P
A107-03-00	Unnamed Tributary to Cow Bayou	Panel A19P
A111-00-00	Tributary 10.08 to Clear Creek	Panels A20P--A22P
A118-00-00	Cedar Gully	Panel A23P
A119-00-00	Turkey Creek	Panels A24P--A25P
A119-02-00	Tributary 0.16 to Turkey Creek	Panel A26P
A119-05-00	Unnamed Tributary to Turkey Creek	Panels A27P--A28P
A119-07-00	Unnamed Tributary to Turkey Creek	Panel A29P
A119-07-02	Unnamed Tributary to A1 19-07-00	Panels A29P--A30P
A120-00-00	Halls Road Ditch	Panels A31P--A33P

Armand Bayou Watershed (B)

B100-00-00	Armand Bayou	Panels B01P--B03P
B104-00-00	Horsepen Bayou	Panels B04P--B05P
B104-04-00	Tributary 4.51 to Horsepen Bayou	Panel B06P
B104-05-00	Tributary 5.44 to Horsepen Bayou	Panel B07P
B106-00-00	Big Island Slough	Panels B08P--B09P
B109-00-00	Spring Gully	Panel B10P
B109-03-00	B1 12-02-00 Interconnect	Panel B11P
B111-00-00	Tributary 9.39 to Armand Bayou	Panel B12P
B112-00-00	Willow Springs Bayou	Panels B13P--B14P
B112-02-00	Tributary 1.78 to Willow Springs Bayou	Panels B15P--B16P
B112-04-00	Tributary B to Willow Springs Bayou	Panel B 17P
B113-00-00	Tributary 10.46 to Armand Bayou	Panel B18P
B114-00-00	County "C", D.D. #5	Panels B19P--B20P
B114-01-00	Private "G", D.D. #5	Panel B21P
B114-02-00	Unnamed Tributary to B 114-00-00	Panel B22P
B115-00-00	Tributary 12.18 to Armand Bayou	Panel B23P
B115-01-00	Tributary 12.18 to Armand Bayou (continued)	Panel B23P
B204-04-00	Horsepen Bayou Diversion Channel	Panel B24P

TABLE OF CONTENTS (Cont'd)

Exhibit 1 – Flood Profiles

VOLUME 4 (cont'd)

Sims Bayou Watershed (C)

HCFCD Designation	Stream Name	Panels
C100-00-00	Sims Bayou	Panels C01P--C05P
C102-00-00	Plum Creek	Panels C06P--C07P
C103-00-00	Pine Gully	Panels C08P--C09P
C106-00-00	Berry Bayou	Panels C10P--C12P
C106-01-00	Berry Creek	Panels C13P--C14P
C106-01-07	Unnamed Tributary to Berry Creek	Panel C14P
C106-03-00	Tributary 2.00 to Berry Bayou	Panels C15P--C16P
C106-08-00	Tributary 3.31 to Berry Bayou	Panel C17P
C118-00-00	Salt Water Ditch	Panel C18P
C123-00-00	Tributary 10.77 to Sims Bayou	Panel C19P
C223-00-00	Tributary 10.77 to Sims Bayou (continued)	Panel C19P
C127-00-00	Swengel Ditch	Panel C20P
C132-00-00	Tributary 13.83 to Sims Bayou	Panel C21P
C147-00-00	Tributary 20.25 to Sims Bayou	Panels C22P--C23P
C161-00-00	Tributary 17.82 to Sims Bayou	Panel C24P

Brays Bayou Watershed (D)

D100-00-00	Brays Bayou	Panels D01P--D07P
D109-00-00	Harris Gully	Panel D08P
D111-00-00	Poor Farm Ditch	Panels D09P--D10P
D112-00-00	Willow Waterhole Bayou	Panel D11P
D118-00-00	Keegans Bayou	Panels D12P--D13P
D120-00-00	Tributary 20.90 to Brays Bayou	Panels D14P--D15P
D122-00-00	Tributary 21.95 to Brays Bayou	Panels D16P--D17P
D124-00-00	Tributary 22.69 to Brays Bayou	Panel D18P
D126-00-00	Tributary 23.53 to Brays Bayou	Panels D19P--D20P
D129-00-00	Tributary 26.20 to Brays Bayou	Panels D21P--D22P
D132-00-00	Tributary 29.16 to Brays Bayou	Panel D23P
D133-00-00	Bintliff Ditch	Panel D24P
D139-00-00	Chimney Rock Diversion Channel	Panel D25P
D140-00-00	Fondren Diverson Channel	Panel D26P
D140-04-00	Fondren Diverson Channel (continued)	Panel D26P
D142-00-00	Tributary 20.86 to Brays Bayou	Panel D27P
D144-00-00	City Ditch	Panel D28P

TABLE OF CONTENTS (Cont'd)

Exhibit 1 – Flood Profiles

VOLUME 5 - JUNE 18, 2007

White Oak Bayou Watershed (E)

HCFCD Designation	Stream Name	Panels
E100-00-00	White Oak Bayou	Panels E01P--E11P
E101-00-00	Little White Oak Bayou	Panels E12P--E13P
E115-00-00	Brickhouse Gully	Panels E14P--E16P
E115-04-00	Tributary 1.61 to Brickhouse Gully	Panel E17P
E116-00-00	Tributary 10.1 to White Oak Bayou	Panel E18P
E116-05-00	Tributary 10.1 to White Oak Bayou (continued)	Panel E18P
E117-00-00	Cole Creek	Panels E19P--E21P
E121-00-00	Vogel Creek	Panels E22P--E24P
E122-00-00	Unnamed Tributary to White Oak Bayou	Panels E25P--E26P
E124-00-00	Tributary 15.8 to White Oak Bayou	Panel E27P
E125-00-00	Rolling Fork	Panel E28P
E127-00-00	Tributary 19.05 to White Oak Bayou	Panel E29P
E135-00-00	Tributary 19.82 to White Oak Bayou	Panel E30P
E141-00-00	Beltway 8 Outfall Ditch	Panels E31P--E32P

Galveston Bay Watersheds (F)

F216-00-00	Little Ceder Bayou	Panels F01P--F02P
F220-00-00	Pine Gully	Panel F03P
F220-03-00	Pine Gully (continued)	Panel F03P

San Jacinto River Watershed (G)

G100-00-00	San Jacinto River, Houston Ship Channel	Panel not printed
G100-00-00	Buffalo Bayou, Houston Ship Channel	Panels G01P--G04P
G103-00-00	San Jacinto River	Panels G05P--G08P
G103-01-00	Unnamed Tributary to San Jacinto River	Panels G09P--G10P
G103-07-00	Unnamed Tributary to San Jacinto River	Panels G11P--G14P
G103-00-00	Lake Houston	Panels G15P--G17P
G103-00-00	West Fork San Jacinto River	Panels G18P--G21P
G103-33-00	Bens Branch	Panels G22P--G24P
G103-43-00	Jordan Gully	Panel G25P
G103-44-00	TxDOT Ditch #4	Panel G26P
G103-48-00	Blacks Branch	Panel G27P
G103-80-00	Lake Houston (continued)	Panels G17P & G28P
G103-80-00	East Fork San Jacinto River	Panels G29P--G34P
G103-80-03	Caney Creek	Panel G35P
G103-80-03.1	White Oak Creek	Panels G36P--G37P

TABLE OF CONTENTS (Cont'd)

Exhibit 1 – Flood Profiles

VOLUME 5 (cont'd)

San Jacinto River Watershed (G) (cont'd)

HCFCD Designation	Stream Name	Panels
G103-80-03.1A	Mills Branch	Panel G38P
G103-80-03.1B	Taylor Gully	Panels G39P--G40P
G104-00-00	Patrick Bayou	Panels G41P--G43P
G104-08-00	E. 13th St. Outfall Channel	Panels G44P--G45P
G105-00-00	Boggy Bayou	Panels G46P--G47P
G108-00-00	Glenmore Ditch	Panel G48P
G109-00-00	Tributary 6.77 to Buffalo Bayou	Panel G49P
G110-00-00	Cotton Patch Bayou	Panel G50P
G112-00-00	Panther Creek	Panel G51P

Hunting Bayou Watershed (H)

H100-00-00	Hunting Bayou	Panels H01P--H06P
H103-00-00	Wallisville Outfall	Panels H07P--H09P
H110-00-00	Tributary 12.70 to Hunting Bayou	Panel H10P
H112-00-00	Schramm Gully	Panel H11P
H118-00-00	Tributary 12.05 to Hunting Bayou	Panels H12P--H13P

Vince Bayou Watershed (I)

I100-00-00	Vince Bayou	Panels I01P--I03P
I101-00-00	Little Vince Bayou	Panels I04P--I05P

TABLE OF CONTENTS (Cont'd)

Exhibit 1 – Flood Profiles

VOLUME 6 – OCTOBER 16, 2013

Spring Creek Watershed (J)

HCFCD Designation	Stream Name	Panels
J100-00-00	Spring Creek	Panels J01P--J29P
J109-00-00	Bender Lake	Panel J30P
J109-01-00	Continuation of Bender Lake	Panels J30P--J31P
J121-00-00	Tributary 21.08 to Spring Creek	Panel J32P
J131-00-00	Boggs Gully	Panels J33P--J36P
J131-01-00	Tributary 1.25 to Boggs Gully	Panel J37P
J158-00-00	Kickapoo Creek	Panels J38P--J40P

Cypress Creek Watershed (K)

K100-00-00	Cypress Creek	Panels K01P--K11P
K111-00-00	Turkey Creek	Panels K12P--K14P
K111-03-00	Tributary to Turkey Creek	Panel K15P
K112-00-00	Wild Cow Gulch	Panel K16P
K116-00-00	Schultz Gully	Panel K17P
K120-00-00	Lemm Gully	Panels K18P--K19P
K120-01-00	Senger Gully	Panels K20P--K21P
K120-03-00	Wunsche Gully	Panel K22P
K124-00-00	Seals Gully	Panels K23P--K24P
K124-02-00	Kothman Gully	Panels K25P--K26P
K131-00-00	Spring Gully	Panels K27P--K28P
K131-02-00	Theiss Gully	Panels K29P--K30P
K131-02-04	Tributary to Theiss Gully	Panel K30P
K131-03-00	Tributary 2.1 to Spring Gully	Panel K31P
K131-04-00	Tributary to Spring Gully	Panel K32P
K133-00-00	Dry Gully	Panels K33P--K34P
K140-00-00	Pillot Gully	Panels K35P--K36P
K142-00-00	Faulkey Gully	Panels K37P--K39P
K145-00-00	Dry Creek	Panels K40P--K41P
K150-00-00	Tributary 36.6 to Cypress Creek	Panels K42P--K43P
K150-01-00	Tributary 36.6-A to Cypress Creek	Panel K44P
K152-00-00	Tributary 37.1 to Cypress Creek	Panel K45P
K155-00-00	Tributary 40.7 to Cypress Creek	Panels K46P--K47P
K157-00-00	Tributary 42.7 to Cypress Creek	Panels K48P--K49P
K159-00-00	Channel A to Cypress Creek	Panels K50P--K51P
K159-01-00	Channel D to Channel A to Cypress Creek	Panel K52P
K160-00-00	Rock Hollow	Panels K53P--K55P
K160-01-00	Tributary 1.63 to Rock Hollow	Panels K56P--K58P

TABLE OF CONTENTS (Cont'd)

Exhibit 1 – Flood Profiles

VOLUME 6 (cont'd)

Cypress Creek Watershed (K) (cont'd)

HCFCD Designation	Stream Name	Panels
K166-00-00	Mound Creek	Panels K59P--K62P
K166-01-00	East Fork Mound Creek	Panels K63P--K64P
K166-02-00	Little Mound Creek	Panels K65P--K66P
K166-03-00	Tributary 7.62 to Mound Creek	Panel K67P
K185-00-00	Tributary 44.5 to Cypress Creek	Panel K68P
K172-00-00	Tributary 44.5 to Cypress Creek (continued)	Panels K68P--K70P

Little Cypress Creek Watershed (L)

L100-00-00	Little Cypress Creek	Panels L01P--L09P
L109-00-00	Tributary 9.36 to Little Cypress Creek	Panel L10P
L112-00-00	Tributary 10.99 to Little Cypress Creek	Panel L11P
L114-00-00	Tributary13.92 to Little Cypress Creek	Panels L12P--L13P
L114-01-00	Tributary 0.12 to Tributary 13.92 to Little Cypress Creek	Panels L14P--L16P

TABLE OF CONTENTS (Cont'd)

Exhibit 1 – Flood Profiles

VOLUME 7 – OCTOBER 16, 2013

Willow Creek Watershed (M)

HCFCD Designation	Stream Name	Panels
M100-00-00	Willow Creek	Panels M01P--M09P
M101-00-00	Tributary 0.26 to Willow Creek	Panel M10P
M102-00-00	Tributary 1.77 to Willow Creek	Panel M11P
M104-00-00	Tributary 2.44 to Willow Creek	Panels M12P--M13P
M108-00-00	Hughes Gully	Panel M14P
M109-00-00	Cannon Gully	Panel M15P
M109-01-00	Metzler Creek	Panel M16P
M112-00-00	Tributary 6.52 to Willow Creek	Panels M17P--M18P
M116-00-00	Tributary 8.16 to Willow Creek	Panels M19P--M20P
M124-00-00	Tributary 13.50 to Willow Creek	Panels M21P--M23P
M129-00-00	Continuation of Willow Creek	Panel M09P

Carpenters Bayou Watershed (N)

N100-00-00	Carpenters Bayou	Panels N01P--N03P
N100-00-00	Sheldon Reservoir	N/A
N104-00-00	Tributary 3.33 to Carpenters Bayou	Panel N04P
N117-00-00	Tributary 11.715 to Carpenters Bayou	Panel N05P

Goose Creek Watershed (O)

O100-00-00	Goose Creek	Panels O01P--O03P
O105-00-00	East Fork Goose Creek	Panels O04P--O05P
O200-00-00	Spring Gully	Panels O06P--O07P
O208-00-00	Spring Gully Diversion Channel	Panel O08P

Greens Bayou Watersheds (P)

P100-00-00	Greens Bayou	Panels P01P--P18P
P107-00-00	Big Gulch	Panels P19P--P21P
P109-00-00	Sulphur Gully	Panel P22P
P110-00-00	Spring Gully	Panels P23P--P24P
P114-00-00	Unnamed Tributary to Greens Bayou	Panel P25P
P118-00-00	Halls Bayou	Panels P26P--P34P

TABLE OF CONTENTS (Cont'd)

Exhibit 1 – Flood Profiles

VOLUME 7 (cont'd)

Greens Bayou Watersheds (P) (cont'd)

HCFCD Designation	Stream Name	Panels
P118-14-00	Tributary 6.71 to Halls Bayou	Panel P35P
P118-23-00	Tributary 11.96 to Halls Bayou	Panel P36P
P125-00-00	Tributary 14.27 to Greens Bayou	Panels P37P--P38P
P125-04-00	Tributary 14.27 to Greens Bayou (continued)	Panel P38P
P126-00-00	Tributary 14.82 to Greens Bayou	Panels P39P--P40P
P130-00-00	Garners Bayou	Panels P41P--P44P
P130-02-00	Williams Gully	Panels P45P--P46P
P130-02-02	Tributary 2.01 to Williams Gully	Panel P47P
P130-03-00	Tributary 3.19 to Garners Bayou	Panel P48P
P130-03-01	Tributary 0.55 to Tributary 3.19 to Garners Bayou	Panel P49P
P130-05-00	Reinhardt Bayou	Panels P50P--P51P
P133-00-00	Tributary 20.88 to Greens Bayou	Panel P52P
P138-00-00	Tributary 24.97 to Greens Bayou	Panels P53P--P54P
P140-00-00	Tributary 26.64 to Greens Bayou -- Hoods Bayou	Panel P55P
P140-04-00	Continuation of Tributary 26.64 to Greens Bayou	Panels P55P--P56P
P140-04-03	Continuation of Tributary 26.64 to Greens Bayou	Panels P56P--P57P
P145-00-00	North Fork Greens Bayou	Panels P58P--P59P
P145-03-00	Tributary 1.95 to North Fork Greens Bayou	Panels P60P--P61P
P146-00-00	Tributary 32.23 to Greens Bayou	Panel P62P
P147-00-00	Unnamed Tributary to Greens Bayou	Panels P63P--P64P
P148-00-00	Tributary 34.60 to Greens Bayou	Panel P65P
P155-00-00	Unnamed Tributary to Greens Bayou	Panels P66P--P67P
P156-00-00	Unnamed Tributary to Greens Bayou	Panel P68P

TABLE OF CONTENTS (Cont'd)

Exhibit 1 – Flood Profiles

VOLUME 8 – OCTOBER 16, 2013

Cedar Bayou Watershed (Q)

HCFCD Designation	Stream Name	Panels
Q100-00-00	Cedar Bayou	Panels Q01P--Q09P
Q101-00-00	Pine Gully	Panel Q10P
Q112-00-00	Cary Bayou	Panels Q11P--Q12P
None	Horsepen Bayou (City of Baytown)	Panel Q13P
Q114-00-00	McGee Gully	Panels Q14P--Q15P
Q122-00-00	Clawson Ditch	Panels Q16P--Q17P
Q128-00-00	Adlong Ditch	Panels Q18P--Q20P
Q130-00-00	Unnamed Tributary to Cedar Bayou	Panels Q21P--Q22P
Q200-00-00	Cedar Bayou Diversion Channel	Panel Q23P

Jackson Bayou Watershed (R)

R100-00-00	Jackson Bayou	Panels R01P--R02P
R102-00-00	Gum Gully	Panels R03P--R04P
R102-03-00	Tributary 2.70 to Gum Gully	Panel R05P
R102-03-01	Tributary 2.70 to Gum Gully (continued)	Panel R05P
R102-13-00	Tributary 3.08 to Gum Gully	Panel R06P

Luce Bayou Watershed (S)

S100-00-00	Luce Bayou	Panels S01P--S04P
S110-00-00	Shook Gully	Panels S05P--S06P
S114-00-00	Mexican Gully	Panel S07P

Barker Reservoir Watershed (T)

T100-00-00	Upper Buffalo Bayou / Cane	Panel not printed
T100-00-00	Cane Island Branch	Panels T01P--T03P
T101-00-00	Mason Creek	Panels T04P--T06P
T101-03-00	Tributary 4.96 to Mason Creek	Panels T07P--T08P
T101-10-00	Unnamed Tributary to Mason Creek	Panel T06P
T103-00-00	Tributary 52.9 to Upper Buffalo Bayou / Cane	Panels T09P--T10P
T103-01-00	Tributary 2.17 to Tributary 52.9 to Upper Buffalo Bayou / Cane	Panel T11P

TABLE OF CONTENTS (Cont'd)

Exhibit 1 – Flood Profiles

VOLUME 8 (cont'd)

Addicks Reservoir Watershed (U)

HCFCD Designation	Stream Name	Panels
U100-00-00	Langham Creek	Panels U01P--U06P
U101-00-00	South Mayde Creek	Panels U07P--U12P
U101-07-00	Tributary 9.4 to South Mayde Creek	Panels U14P--U15P
U101-22-00	Unnamed Tributary to South Mayde Creek	Panels U12P--U13P
U102-00-00	Bear Creek	Panels U16P--U20P
U102-01-00	Unnamed Tributary to Bear Creek	Panels U21P--U22P
U106-00-00	Horsepen Creek	Panels U23P--U25P
U120-00-00	Dinner Creek	Panels U26P--U27P
U200-00-00	Addicks Reservoir Diversion Channel	Panel U01P
U202-01-00	Bear Creek Diversion Channel	Panel U16P
W167-01-00	Tributary 3.9 to Turkey Creek	Panel U28P

Buffalo Bayou Watershed (W)

W100-00-00	Buffalo Bayou	Panels W01P--W14P
W140-00-00	Spring Branch	Panels W15P--W16P
W140-01-00	Briar Branch	Panels W17P--W18P
W141-00-00	Soldiers Creek	Panels W19P--W20P
W142-00-00	Bering Ditch	Panel W21P
W156-00-00	Rummel Creek	Panels W22P--W23P
W157-00-00	Unnamed Tributary to Buffalo Bayou	Panels W24P--W25P
W167-00-00	Turkey Creek	Panel W26P
W167-04-00	Continuation of Turkey Creek	Panels W26P--W29P
W167-01-00	Tributary 3.9 to Turkey Creek (See Addicks Watershed)	n/a
W170-00-00	Unnamed Tributary to Buffalo Bayou	Panels W30P--W32P
W190-00-00	Clodine Ditch	Panels W33P--W34P

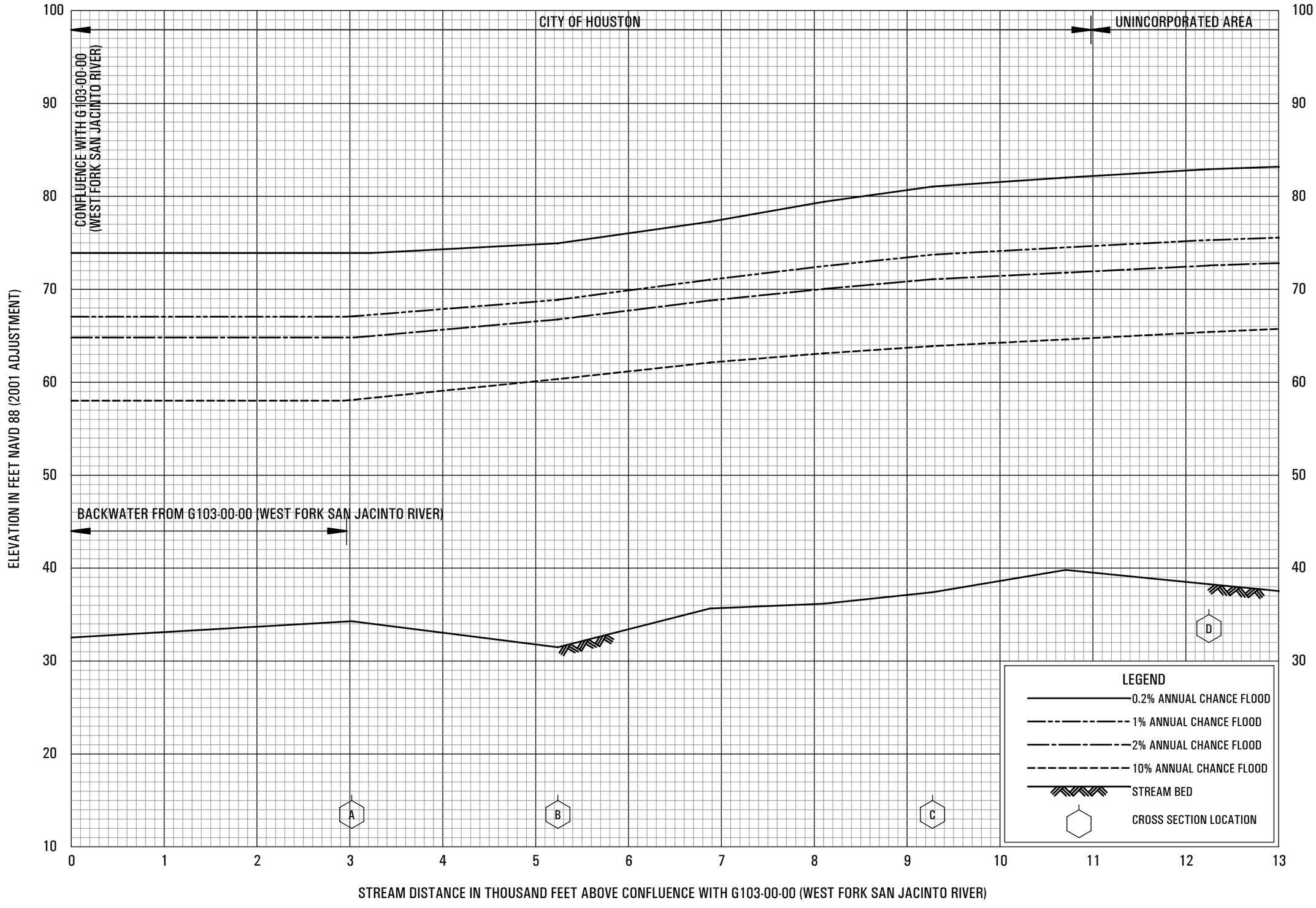

FLOOD PROFILES

J100-00-00 (SPRING CREEK)

FEDERAL EMERGENCY MANAGEMENT AGENCY

HARRIS COUNTY , TX

AND INCORPORATED AREAS

J01P

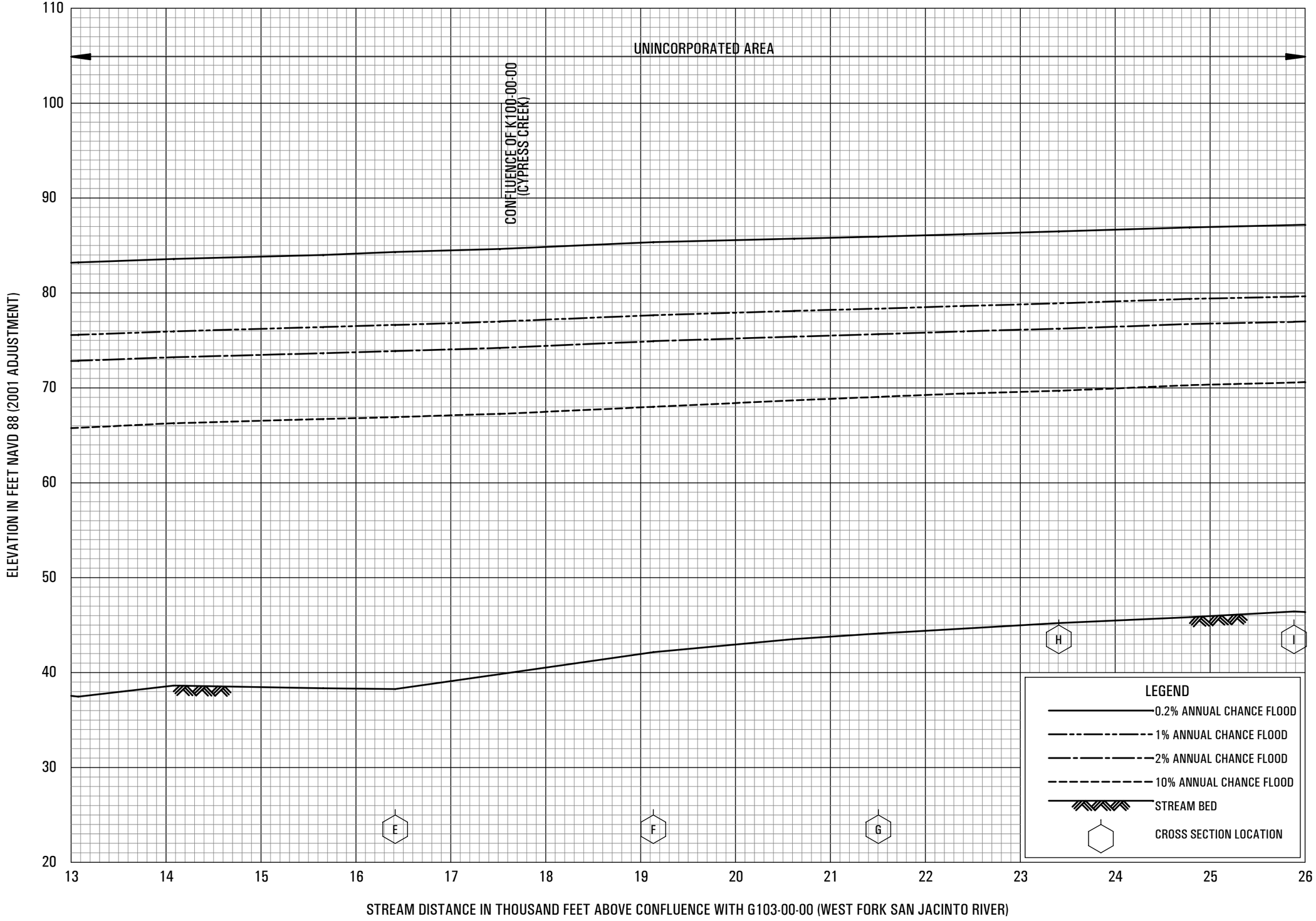

FLOOD PROFILES

J100-00-00 (SPRING CREEK)

FEDERAL EMERGENCY MANAGEMENT AGENCY

HARRIS COUNTY , TX

AND INCORPORATED AREAS

J02P

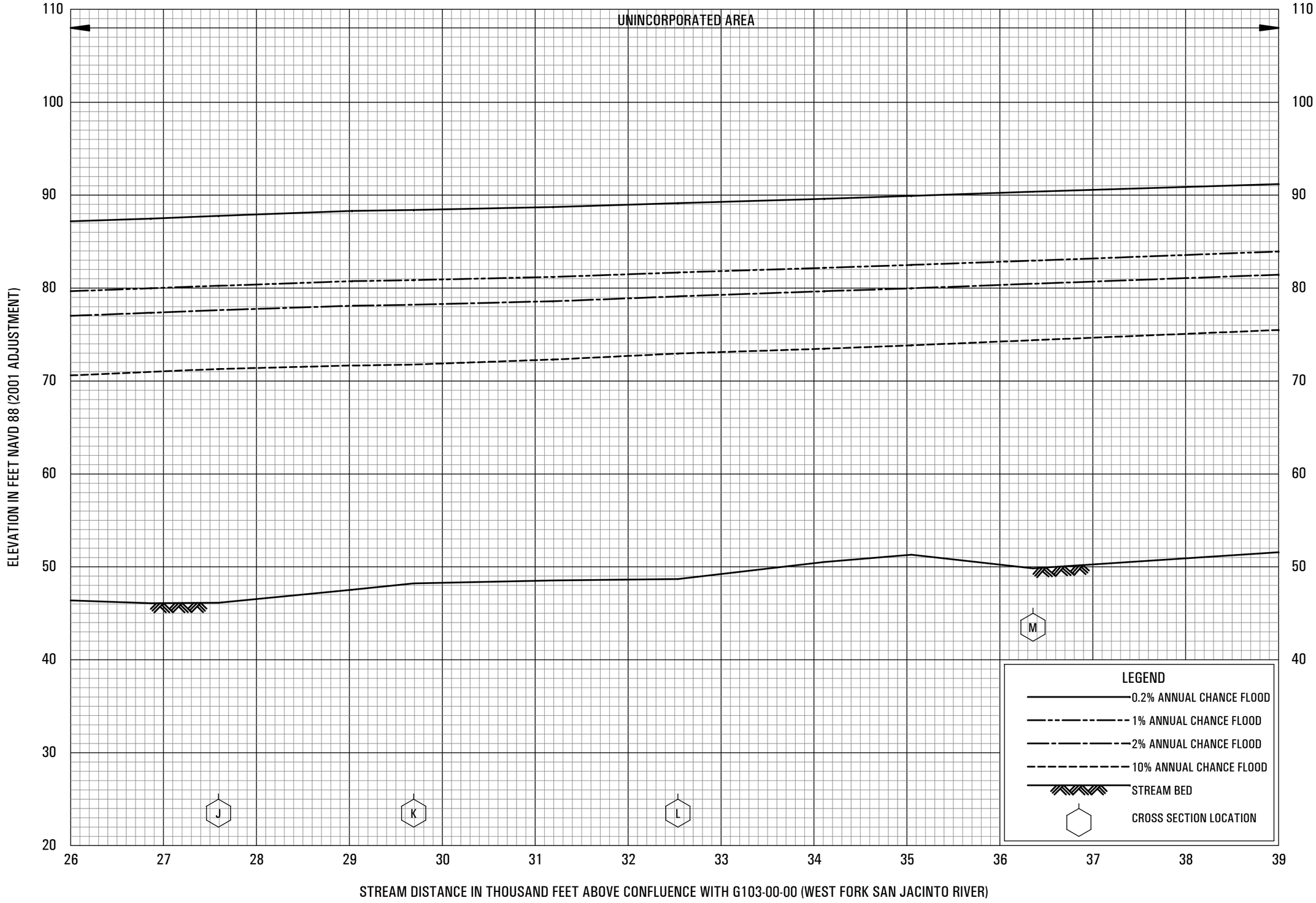

FLOOD PROFILES

J100-00-00 (SPRING CREEK)

FEDERAL EMERGENCY MANAGEMENT AGENCY

HARRIS COUNTY , TX

AND INCORPORATED AREAS

J03P

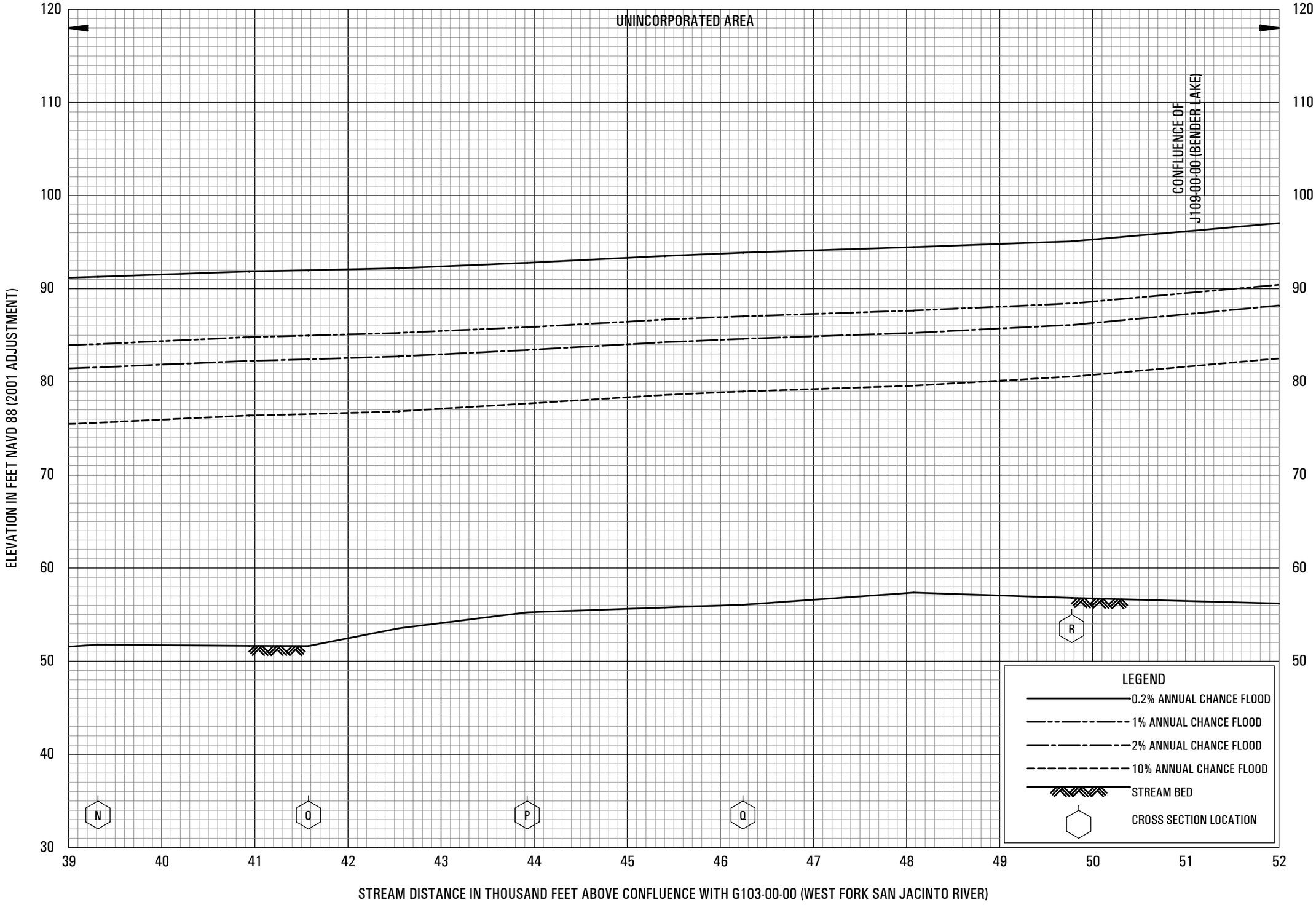

FLOOD PROFILES

J100-00-00 (SPRING CREEK)

FEDERAL EMERGENCY MANAGEMENT AGENCY

HARRIS COUNTY, TX

AND INCORPORATED AREAS

J04P

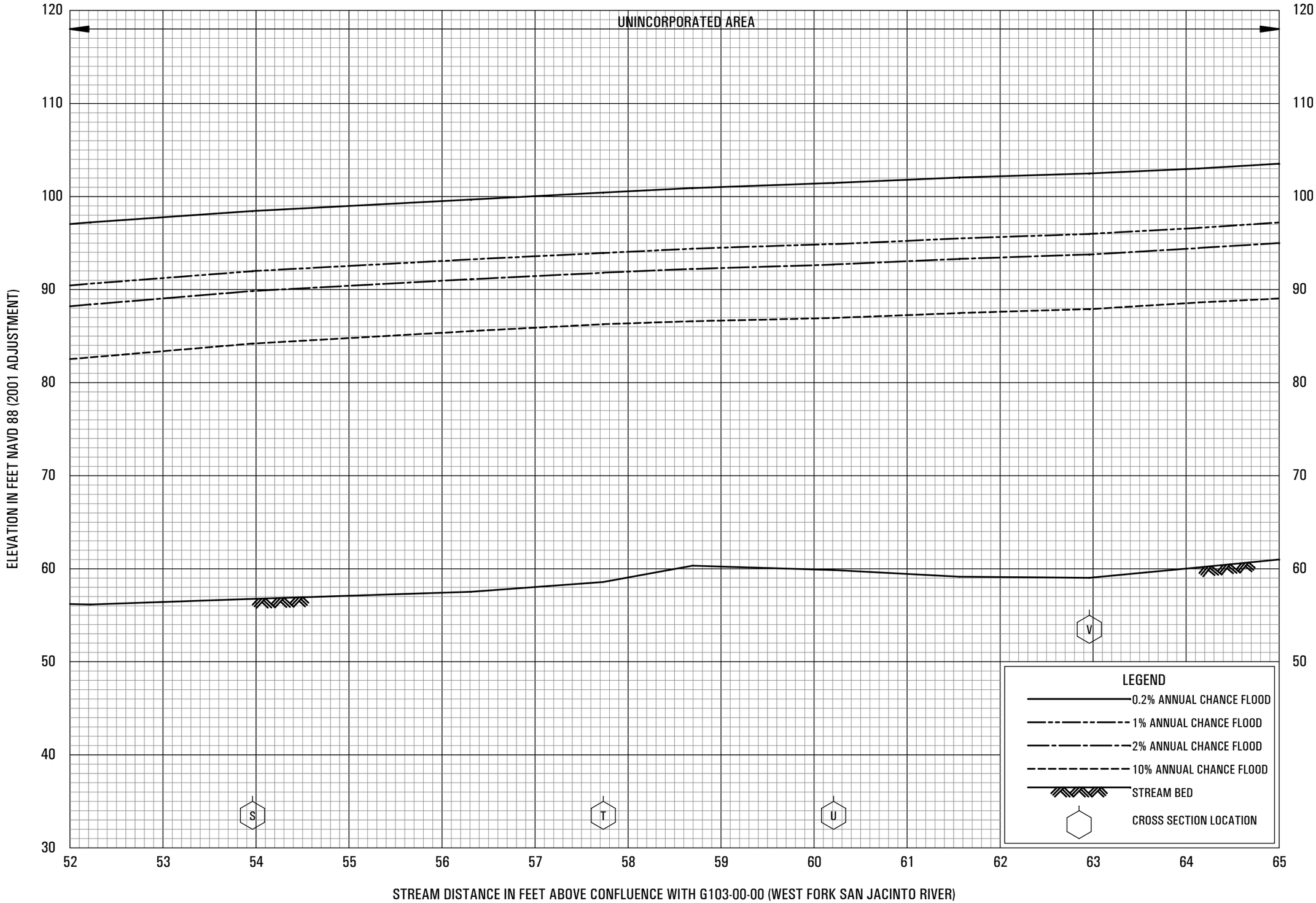

FLOOD PROFILES

J100-00-00 (SPRING CREEK)

FEDERAL EMERGENCY MANAGEMENT AGENCY

HARRIS COUNTY , TX

AND INCORPORATED AREAS

J05P

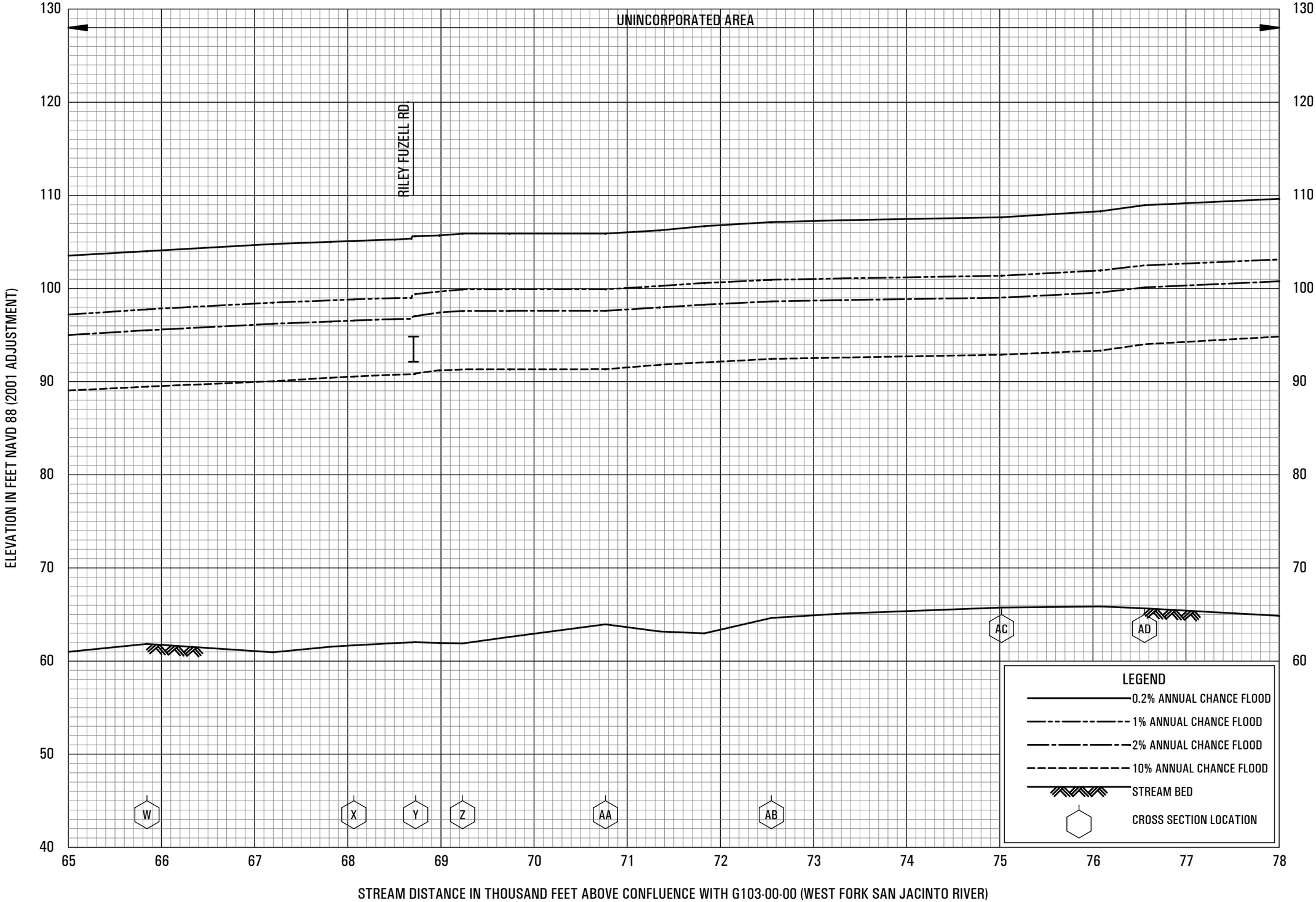

FLOOD PROFILES

J100-00-00 (SPRING CREEK)

FEDERAL EMERGENCY MANAGEMENT AGENCY

HARRIS COUNTY, TX

AND INCORPORATED AREAS

J06P

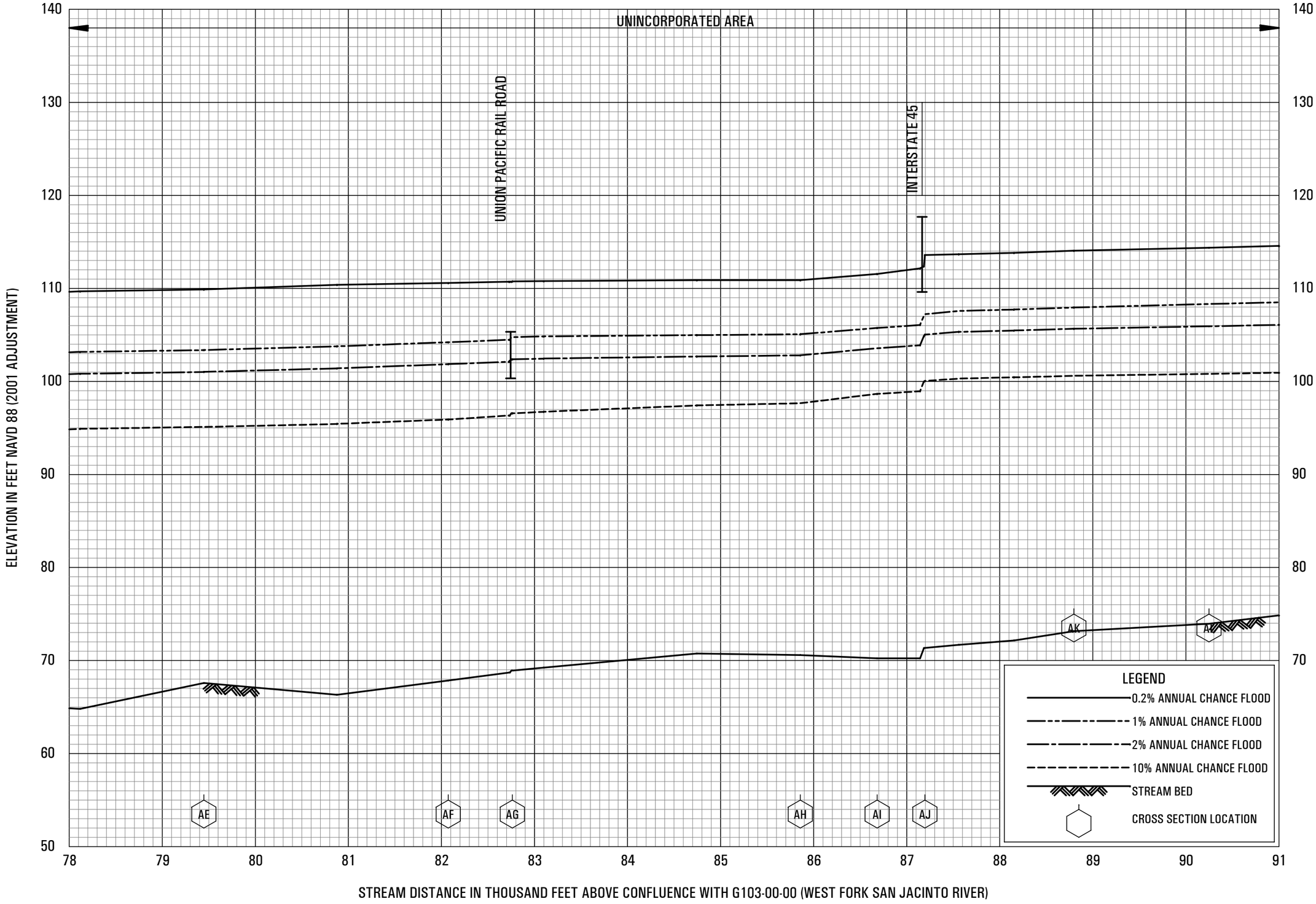

FLOOD PROFILES

J100-00-00 (SPRING CREEK)

FEDERAL EMERGENCY MANAGEMENT AGENCY

HARRIS COUNTY, TX

AND INCORPORATED AREAS

J07P

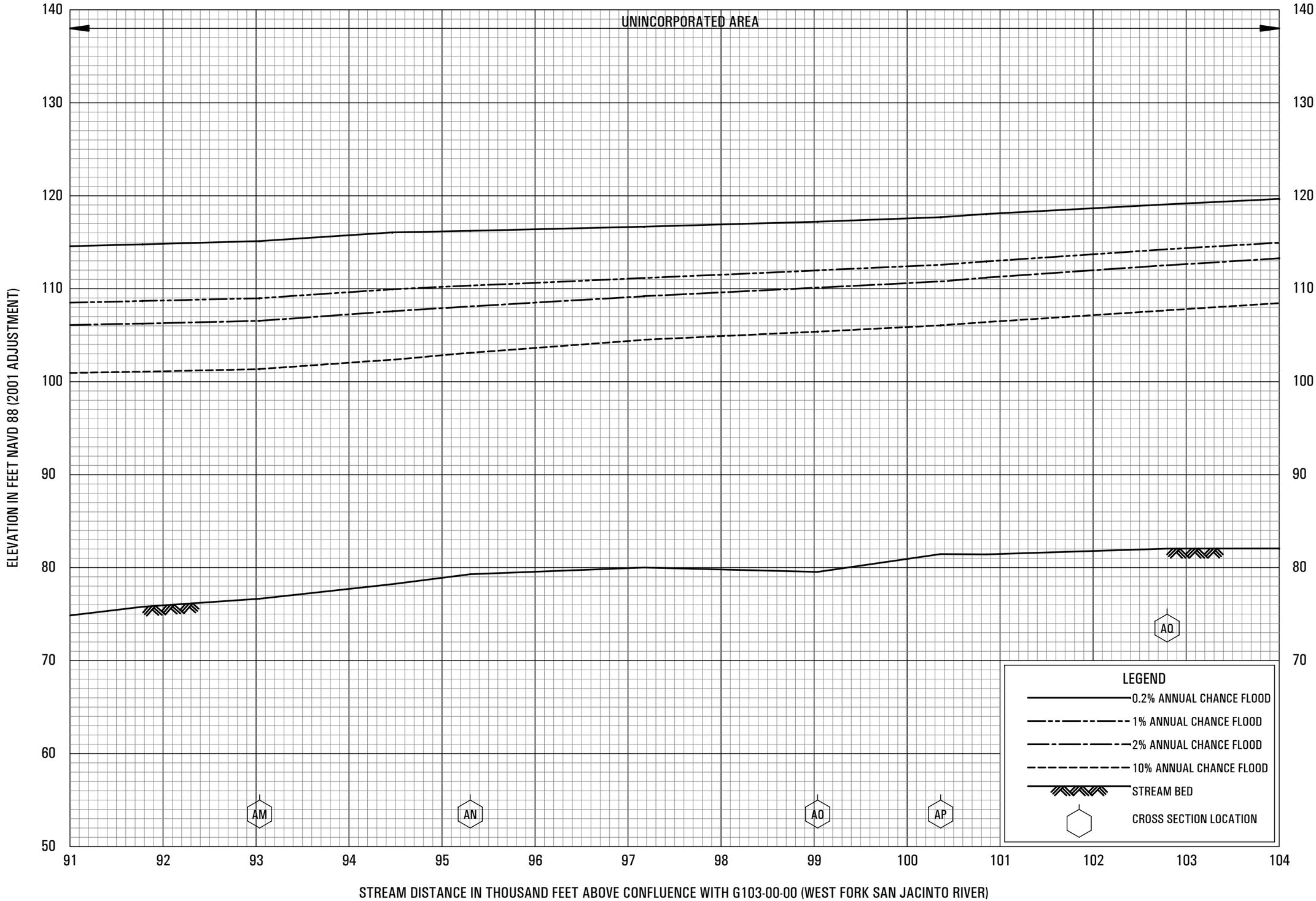

FLOOD PROFILES

J100-00-00 (SPRING CREEK)

FEDERAL EMERGENCY MANAGEMENT AGENCY

HARRIS COUNTY , TX

AND INCORPORATED AREAS

J08P

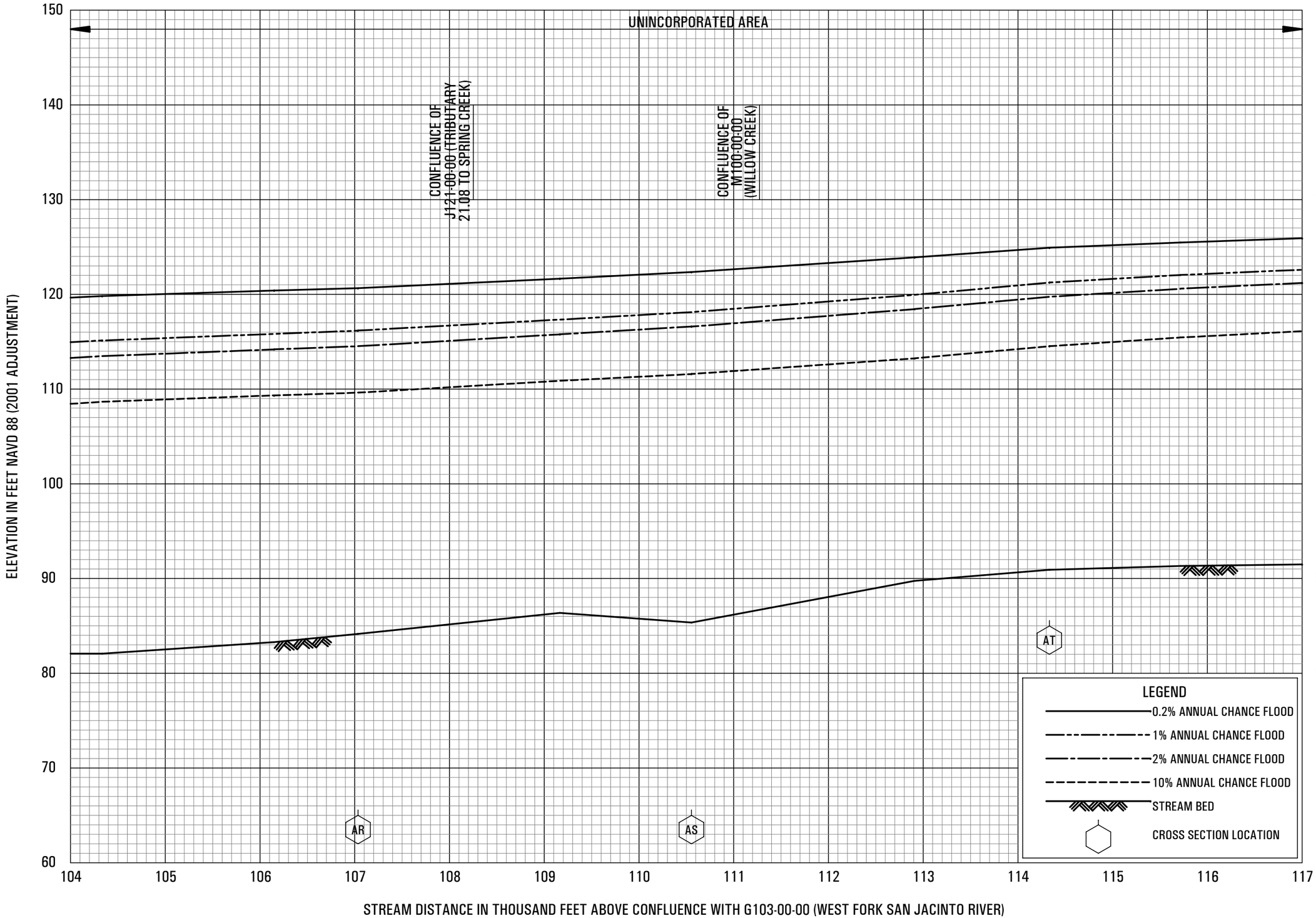

FLOOD PROFILES

J100-00-00 (SPRING CREEK)

FEDERAL EMERGENCY MANAGEMENT AGENCY

HARRIS COUNTY, TX

AND INCORPORATED AREAS

J09P

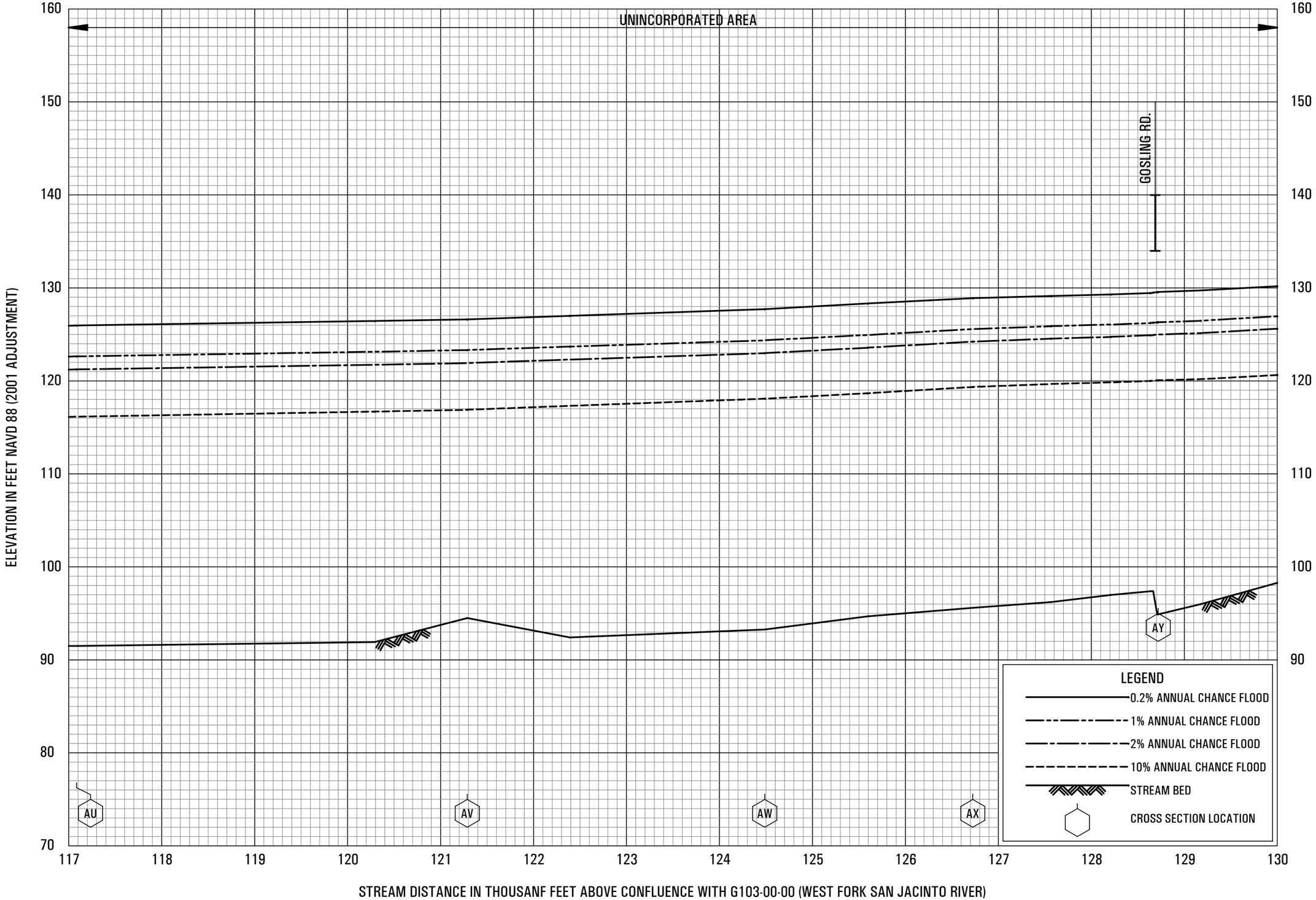

FLOOD PROFILES

J100-00-00 (SPRING CREEK)

FEDERAL EMERGENCY MANAGEMENT AGENCY

HARRIS COUNTY , TX

AND INCORPORATED AREAS

J10P

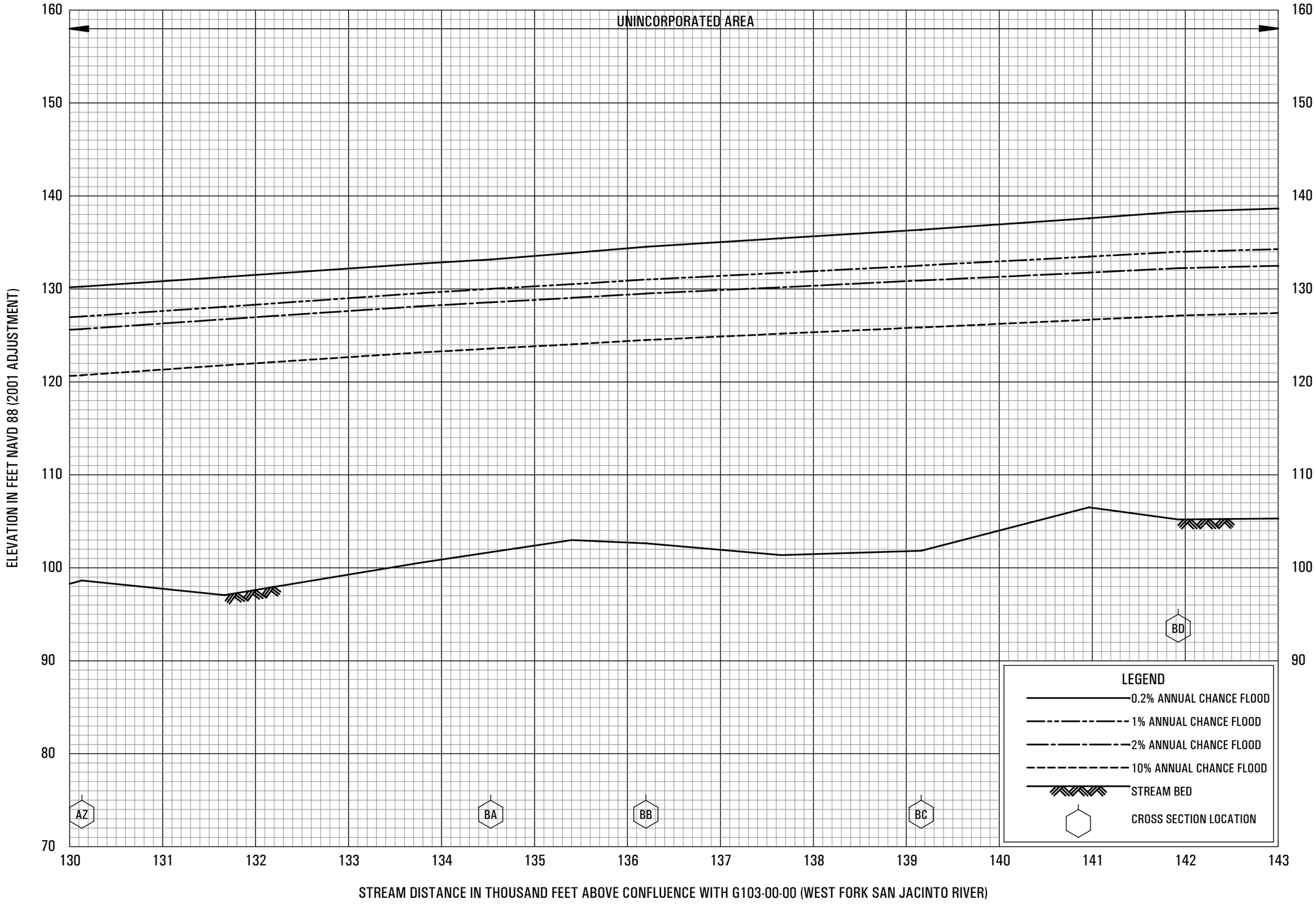

FLOOD PROFILES

J100-00-00 (SPRING CREEK)

FEDERAL EMERGENCY MANAGEMENT AGENCY

HARRIS COUNTY, TX

AND INCORPORATED AREAS

J11P

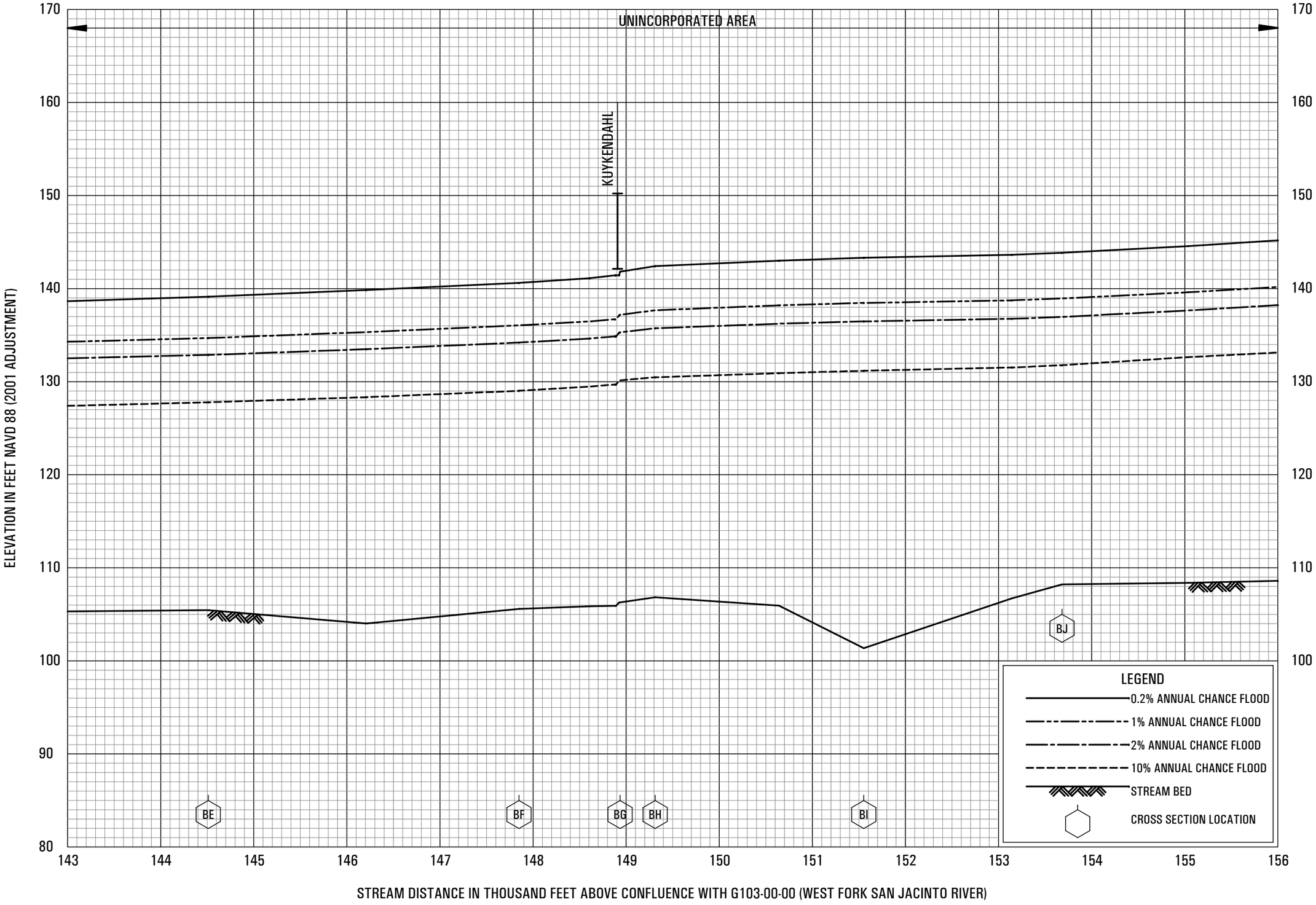

FLOOD PROFILES

J100-00-00 (SPRING CREEK)

FEDERAL EMERGENCY MANAGEMENT AGENCY

HARRIS COUNTY , TX

AND INCORPORATED AREAS

J12P

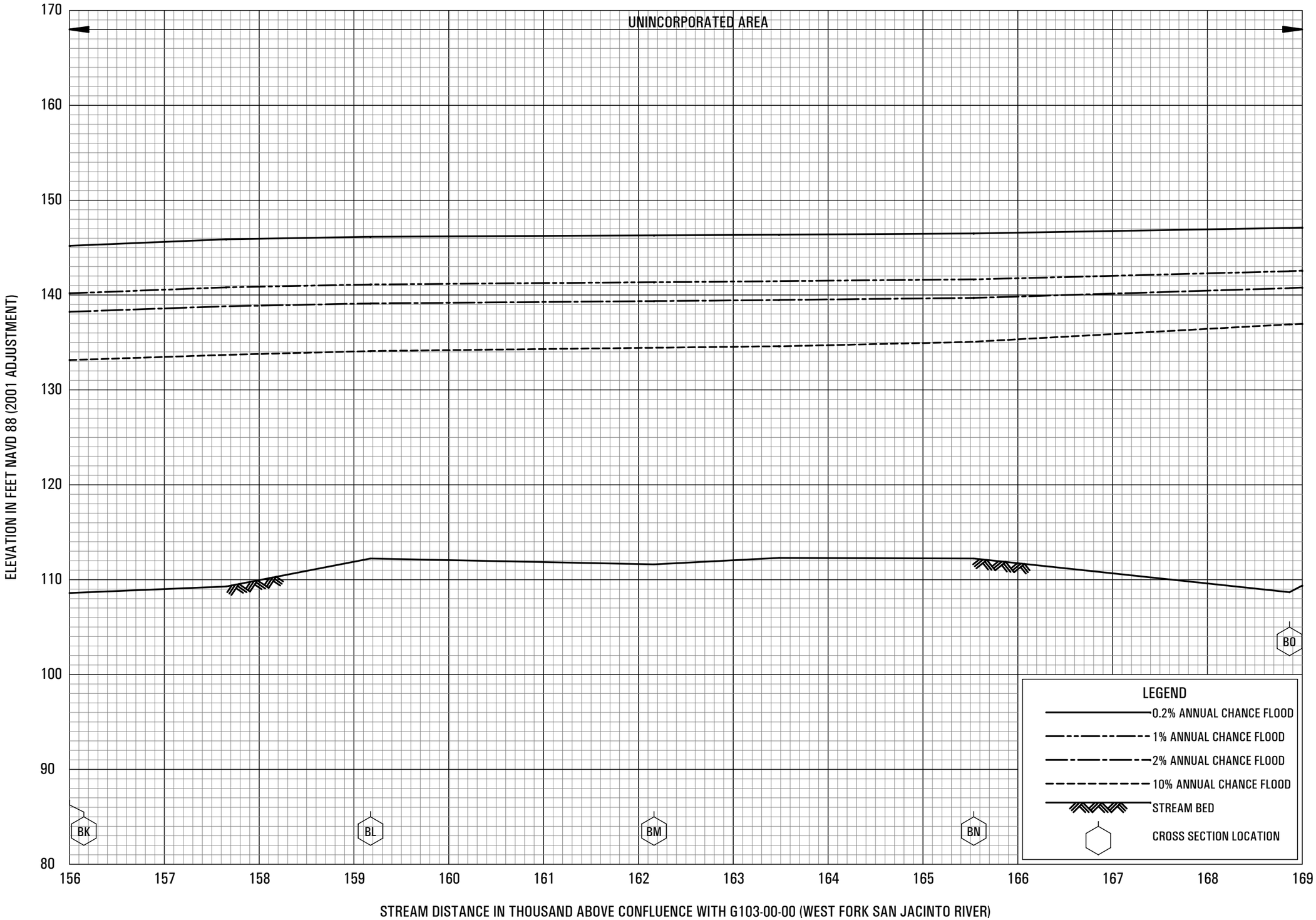

FLOOD PROFILES

J100-00-00 (SPRING CREEK)

FEDERAL EMERGENCY MANAGEMENT AGENCY

HARRIS COUNTY , TX

AND INCORPORATED AREAS

J13P

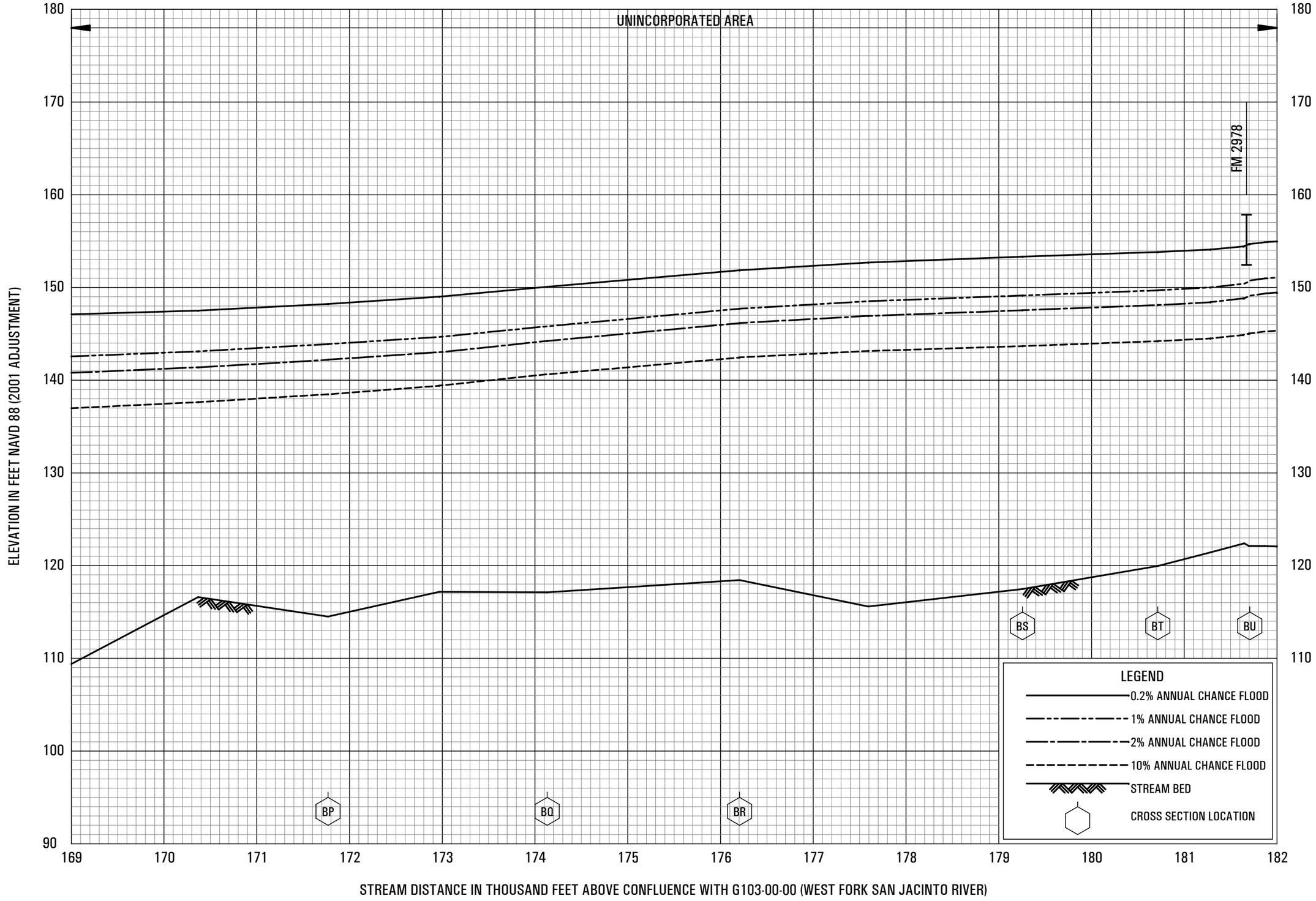

FLOOD PROFILES

J100-00-00 (SPRING CREEK)

FEDERAL EMERGENCY MANAGEMENT AGENCY

HARRIS COUNTY, TX

AND INCORPORATED AREAS

J14P

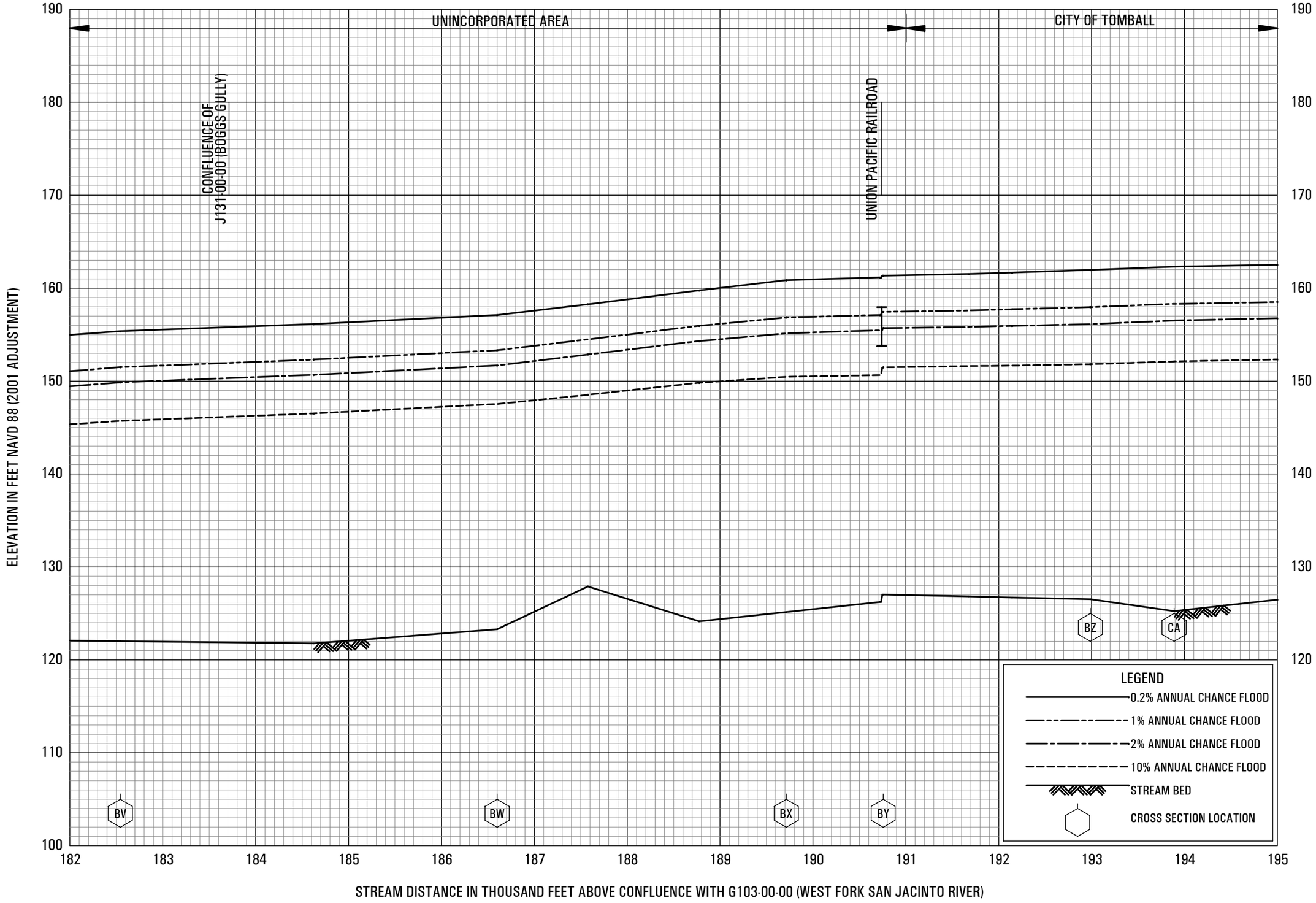

FLOOD PROFILES

J100-00-00 (SPRING CREEK)

FEDERAL EMERGENCY MANAGEMENT AGENCY

HARRIS COUNTY, TX

AND INCORPORATED AREAS

J15P

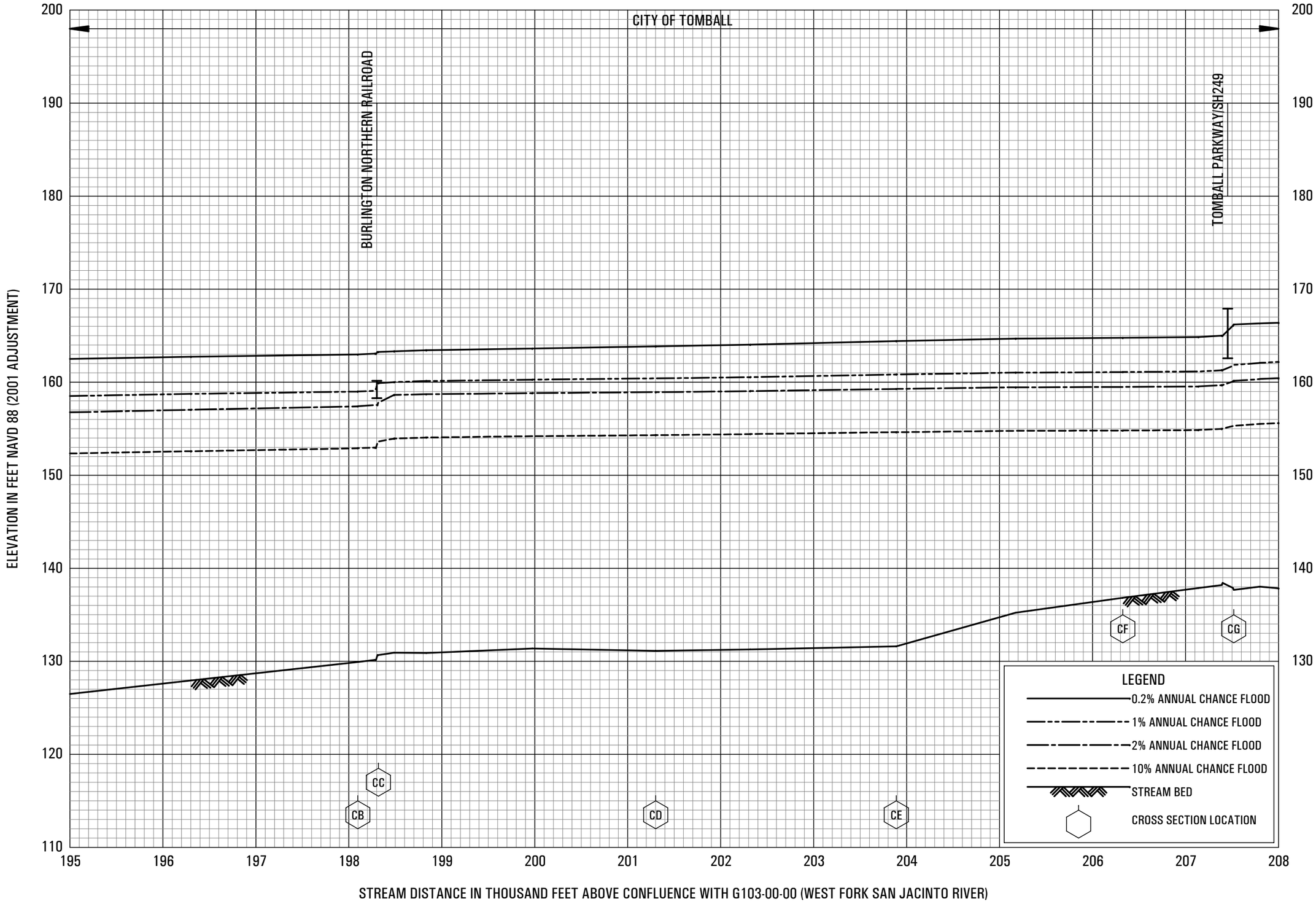

FLOOD PROFILES

J100-00-00 (SPRING CREEK)

FEDERAL EMERGENCY MANAGEMENT AGENCY

HARRIS COUNTY, TX

AND INCORPORATED AREAS

J16P

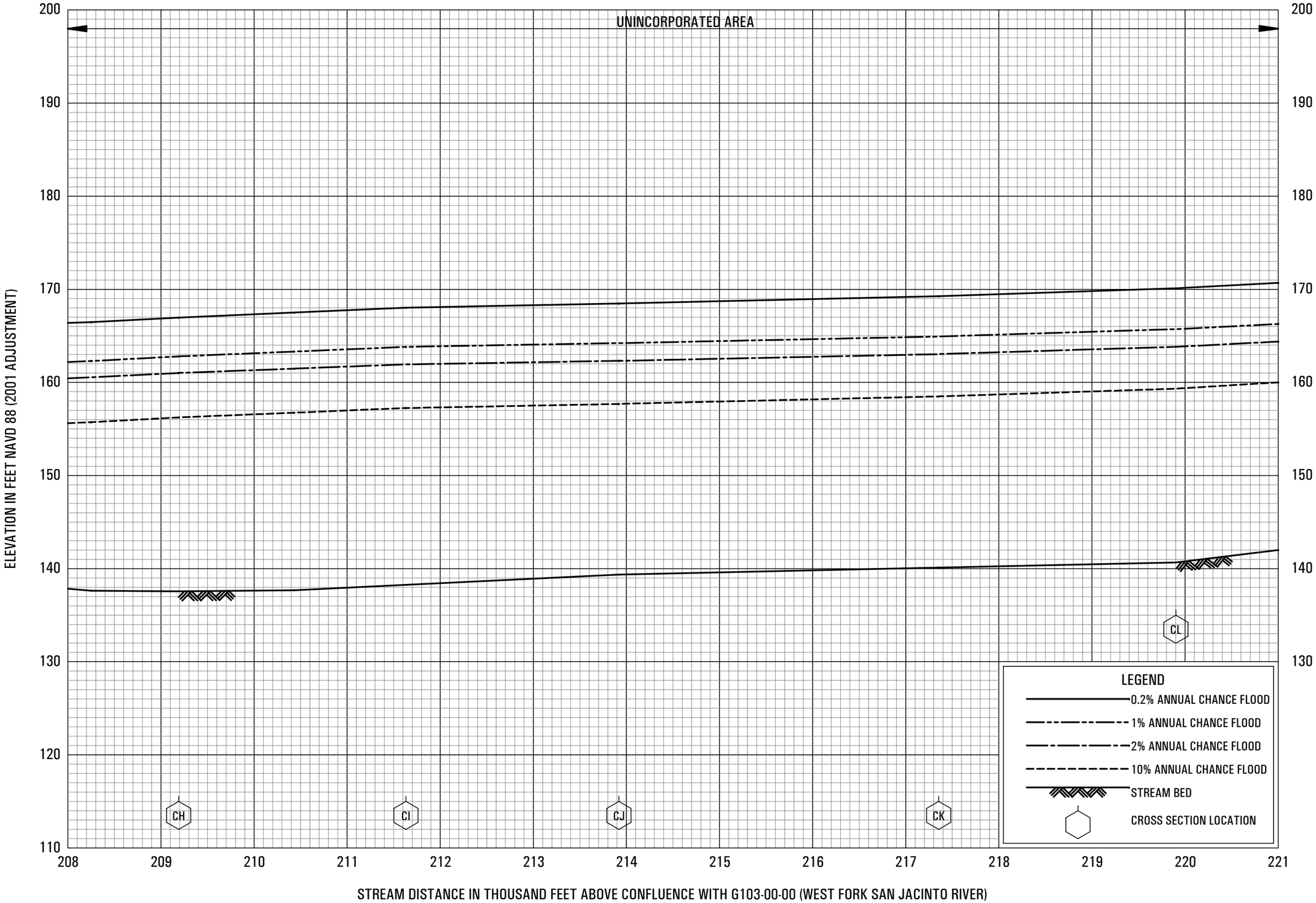

FLOOD PROFILES

J100-00-00 (SPRING CREEK)

FEDERAL EMERGENCY MANAGEMENT AGENCY

HARRIS COUNTY, TX

AND INCORPORATED AREAS

J17P

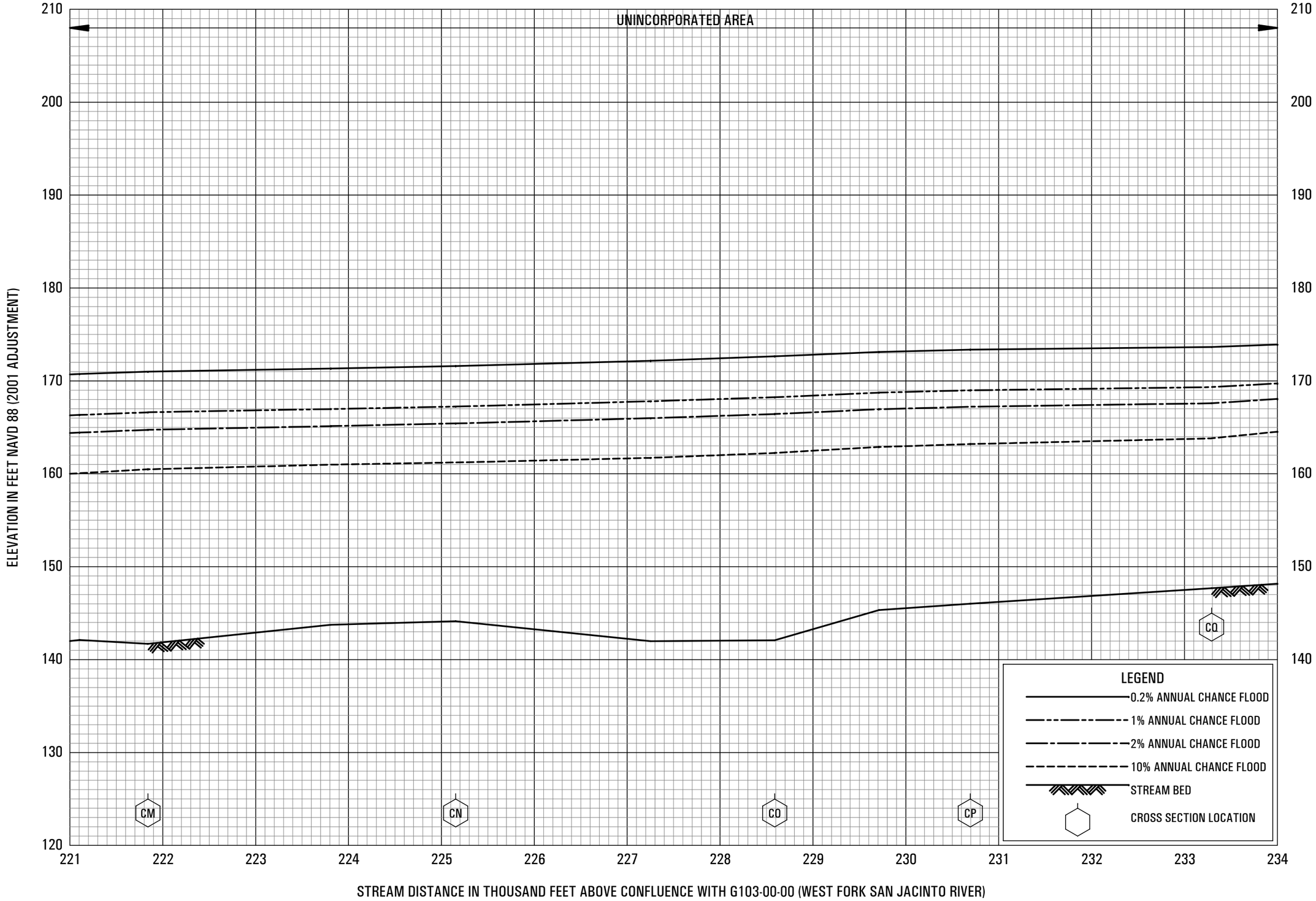

FLOOD PROFILES

J100-00-00 (SPRING CREEK)

FEDERAL EMERGENCY MANAGEMENT AGENCY

HARRIS COUNTY, TX

AND INCORPORATED AREAS

J18P

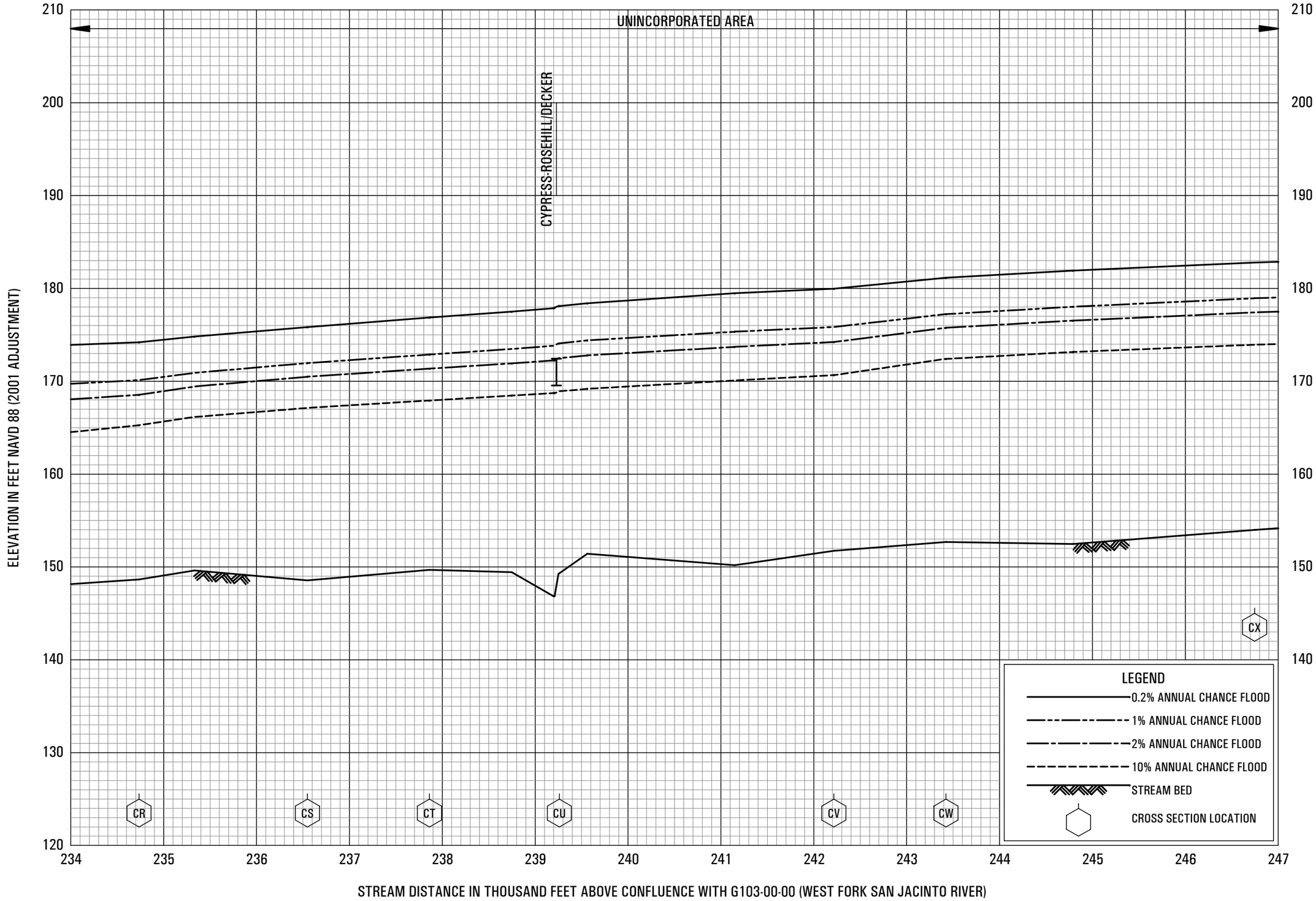

FLOOD PROFILES

J100-00-00 (SPRING CREEK)

FEDERAL EMERGENCY MANAGEMENT AGENCY

HARRIS COUNTY , TX

AND INCORPORATED AREAS

J19P

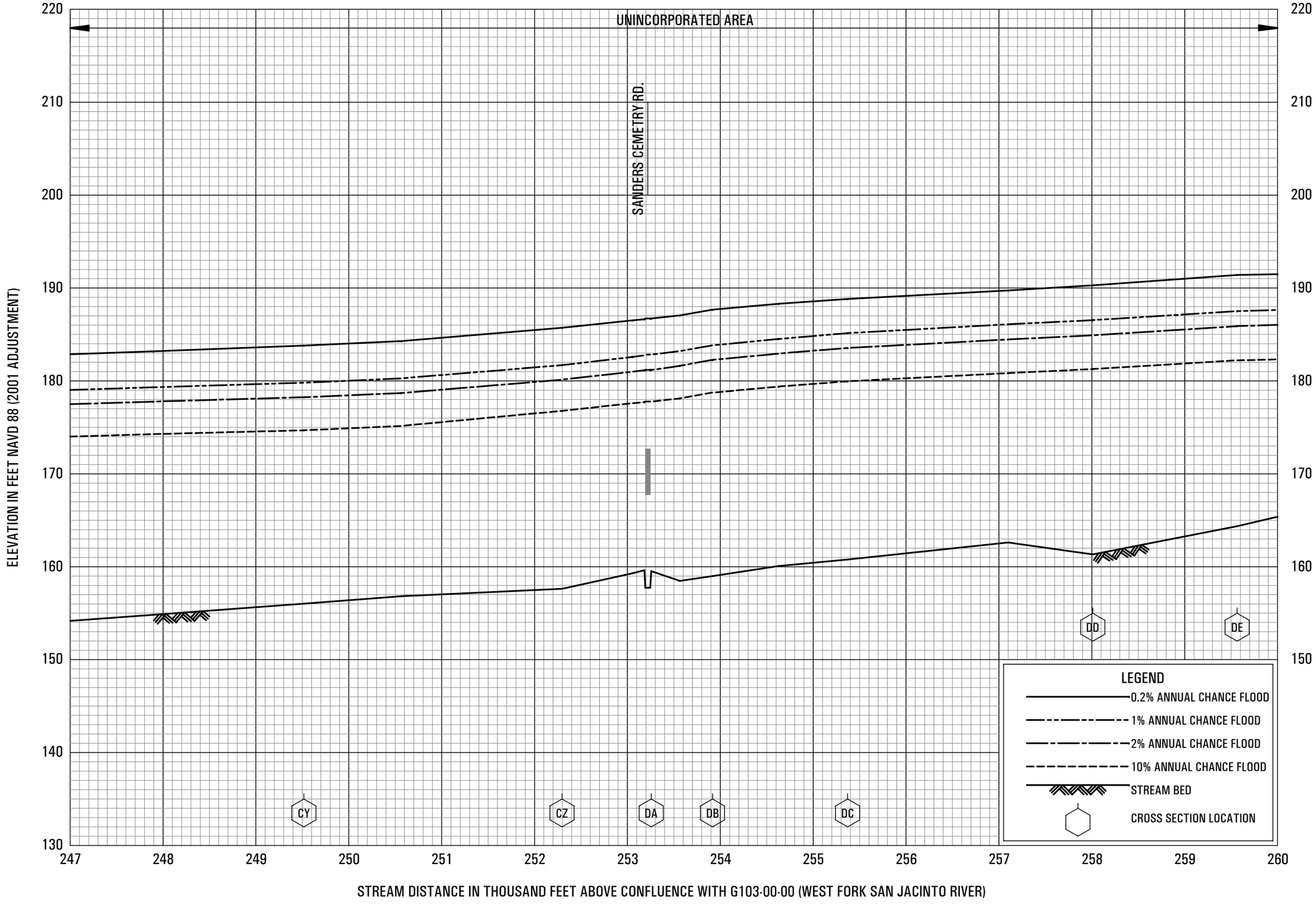

FLOOD PROFILES

J100-00-00 (SPRING CREEK)

FEDERAL EMERGENCY MANAGEMENT AGENCY

HARRIS COUNTY , TX

AND INCORPORATED AREAS

J20P

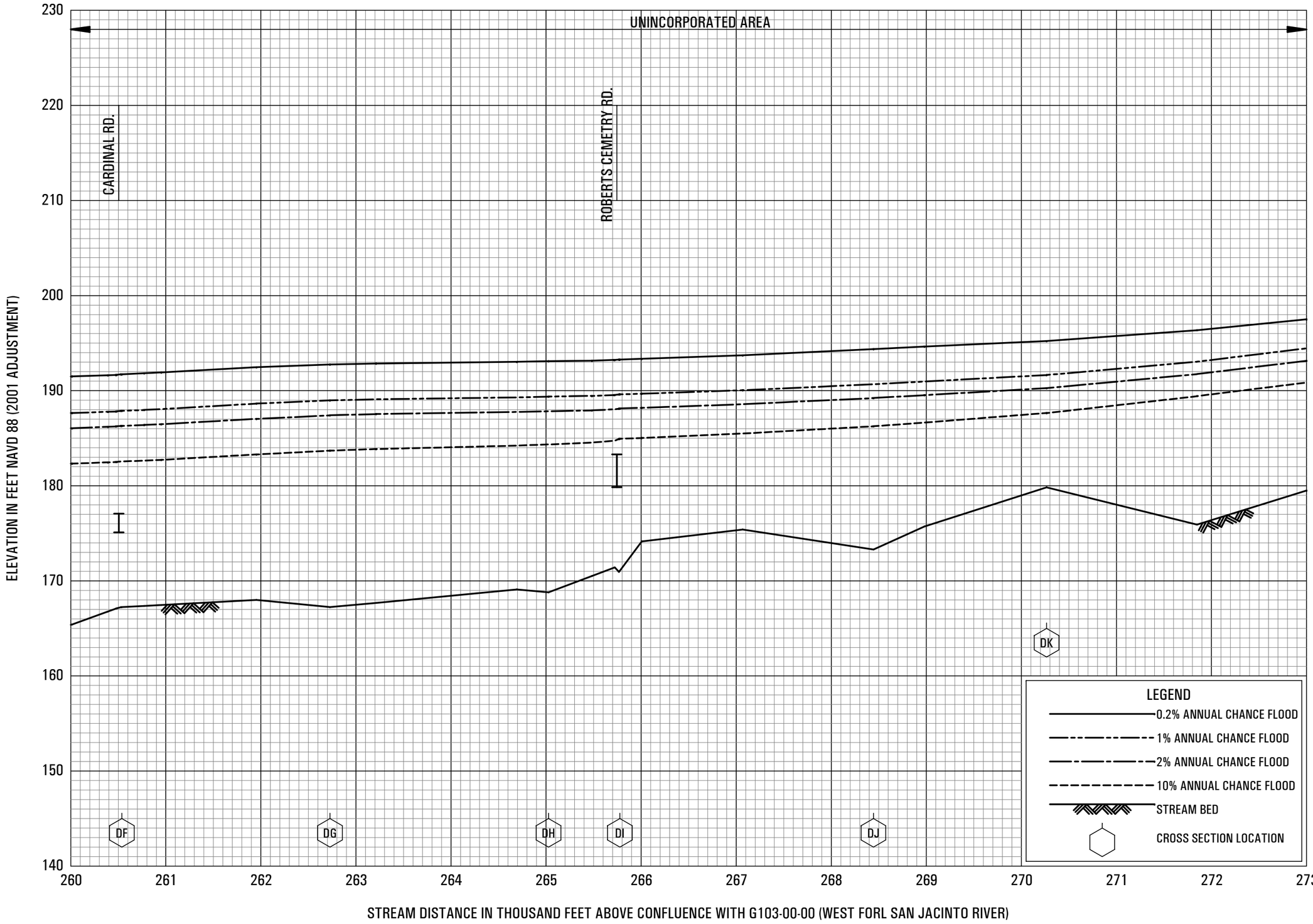

FLOOD PROFILES

J100-00-00 (SPRING CREEK)

FEDERAL EMERGENCY MANAGEMENT AGENCY

HARRIS COUNTY , TX

AND INCORPORATED AREAS

J21P

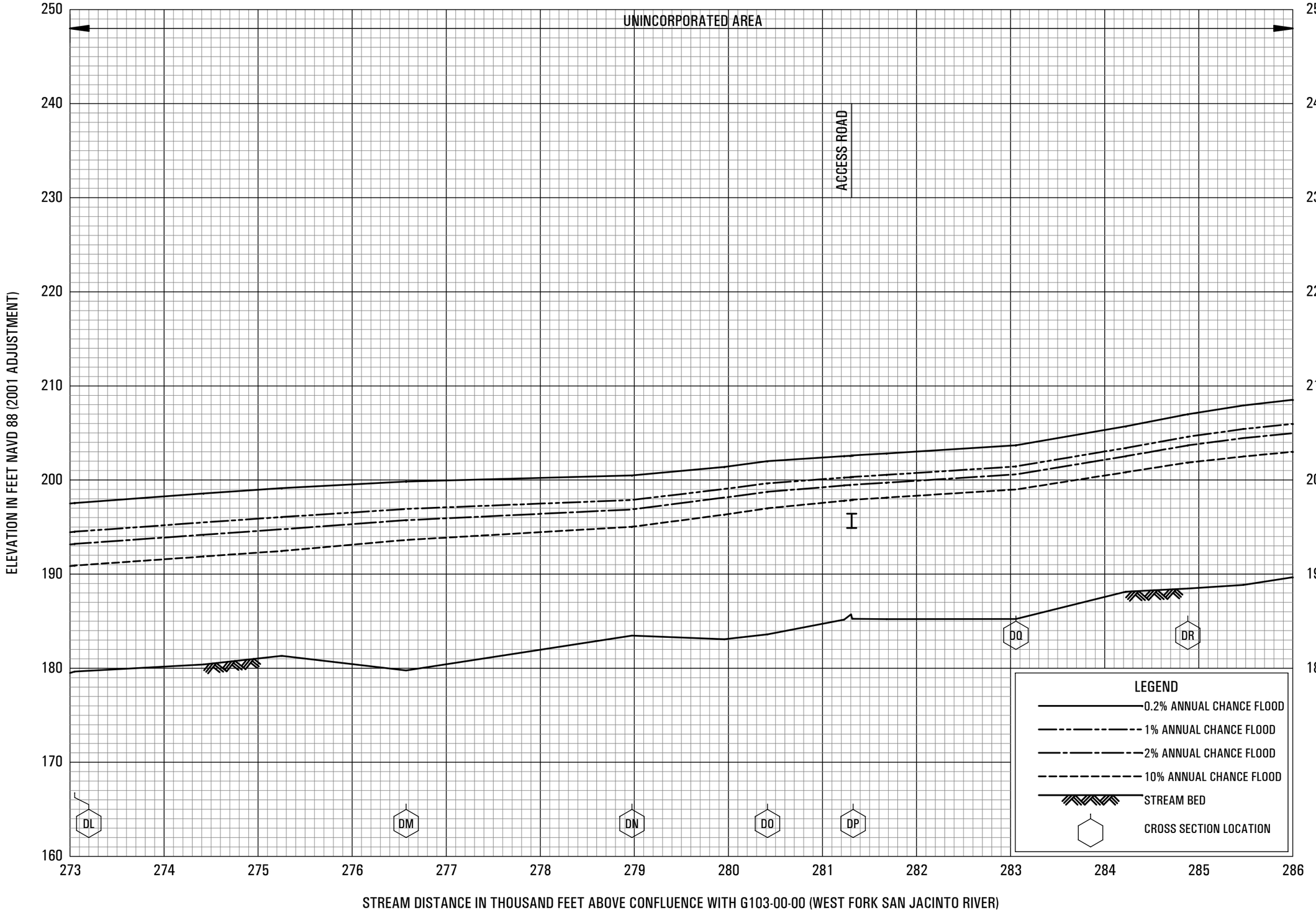

FLOOD PROFILES

J100-00-00 (SPRING CREEK)

FEDERAL EMERGENCY MANAGEMENT AGENCY

HARRIS COUNTY , TX

AND INCORPORATED AREAS

J22P

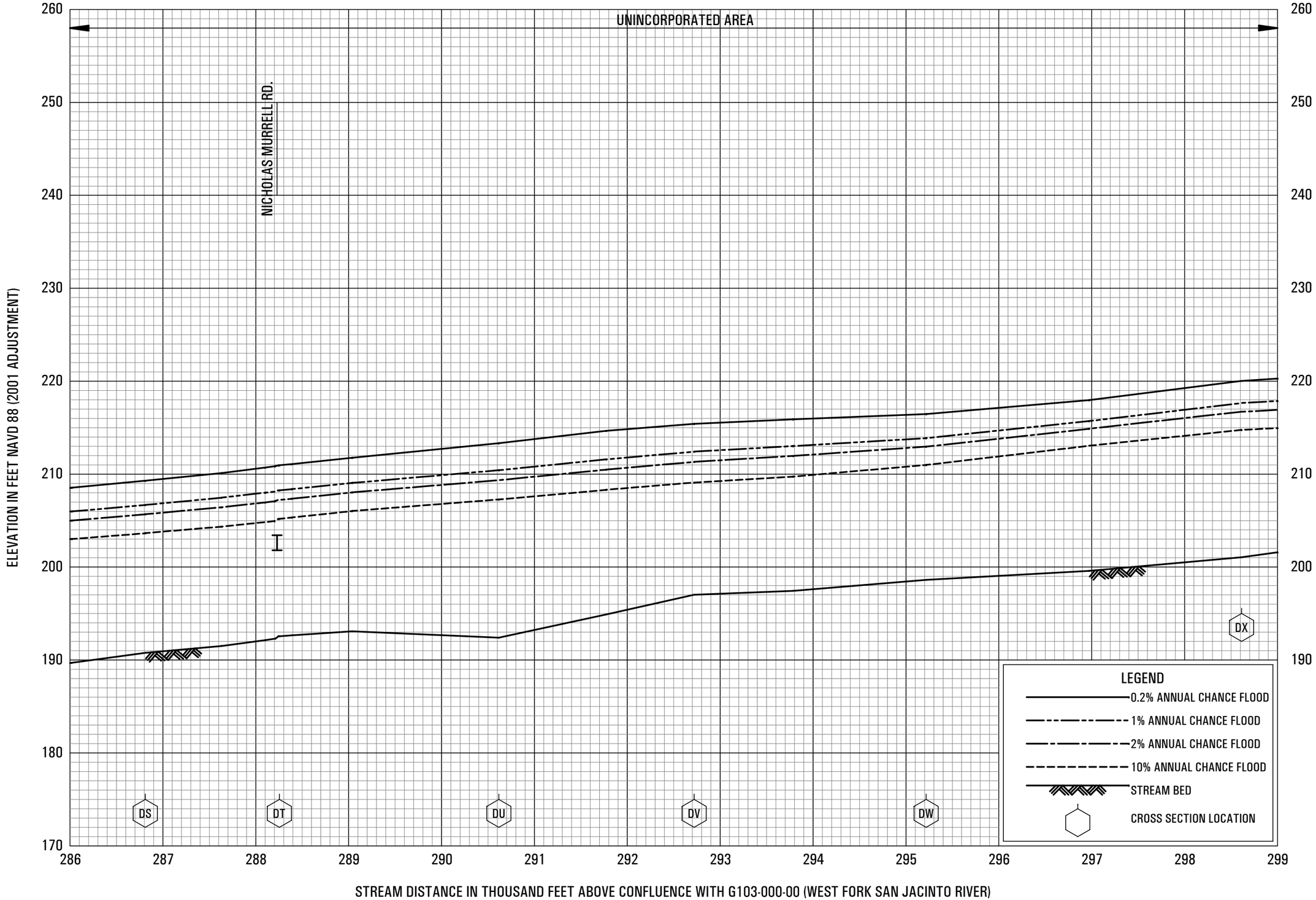

FLOOD PROFILES

J100-00-00 (SPRING CREEK)

FEDERAL EMERGENCY MANAGEMENT AGENCY

HARRIS COUNTY, TX

AND INCORPORATED AREAS

J23P

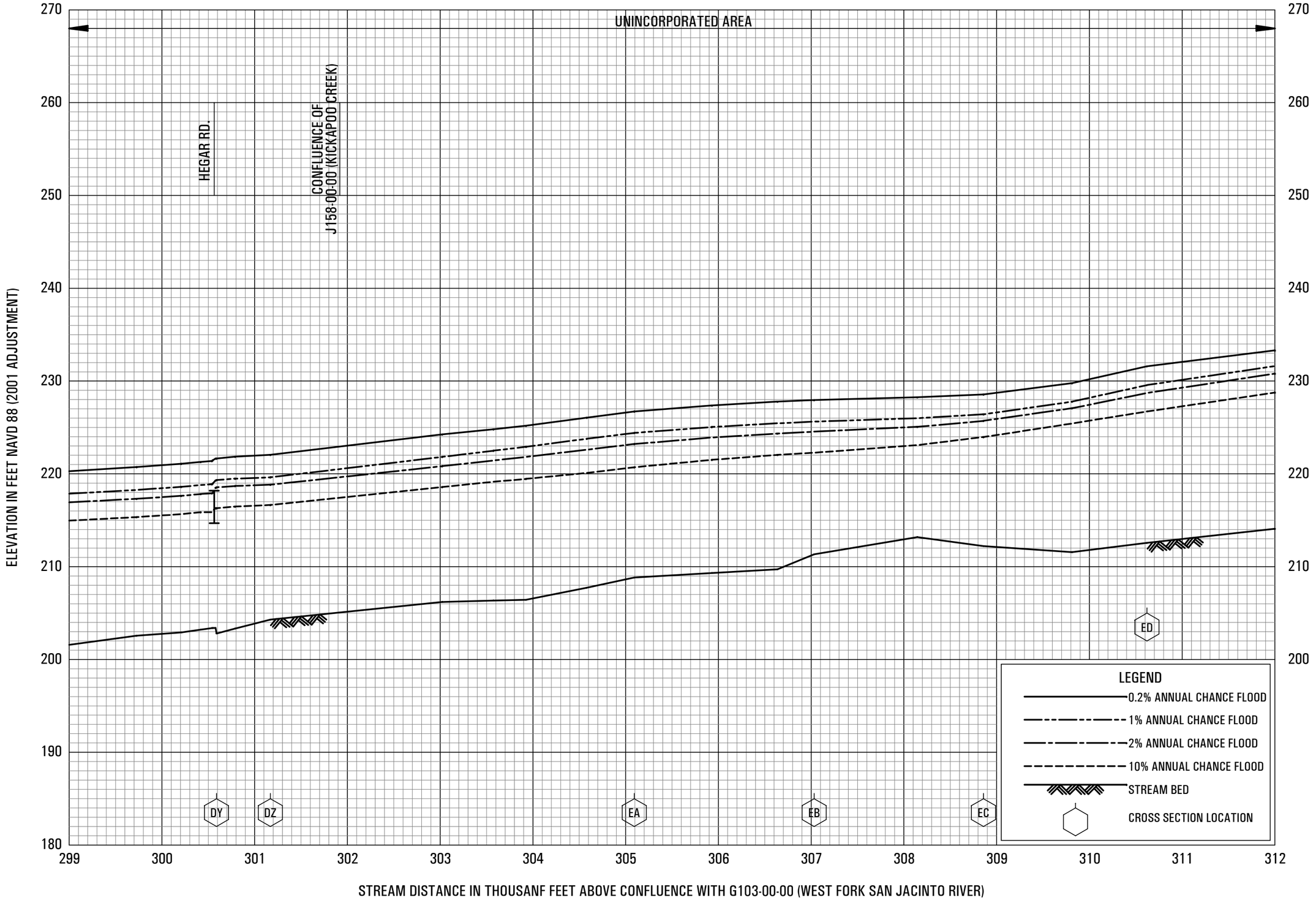

FLOOD PROFILES

J100-00-00 (SPRING CREEK)

FEDERAL EMERGENCY MANAGEMENT AGENCY

HARRIS COUNTY , TX

AND INCORPORATED AREAS

J24P

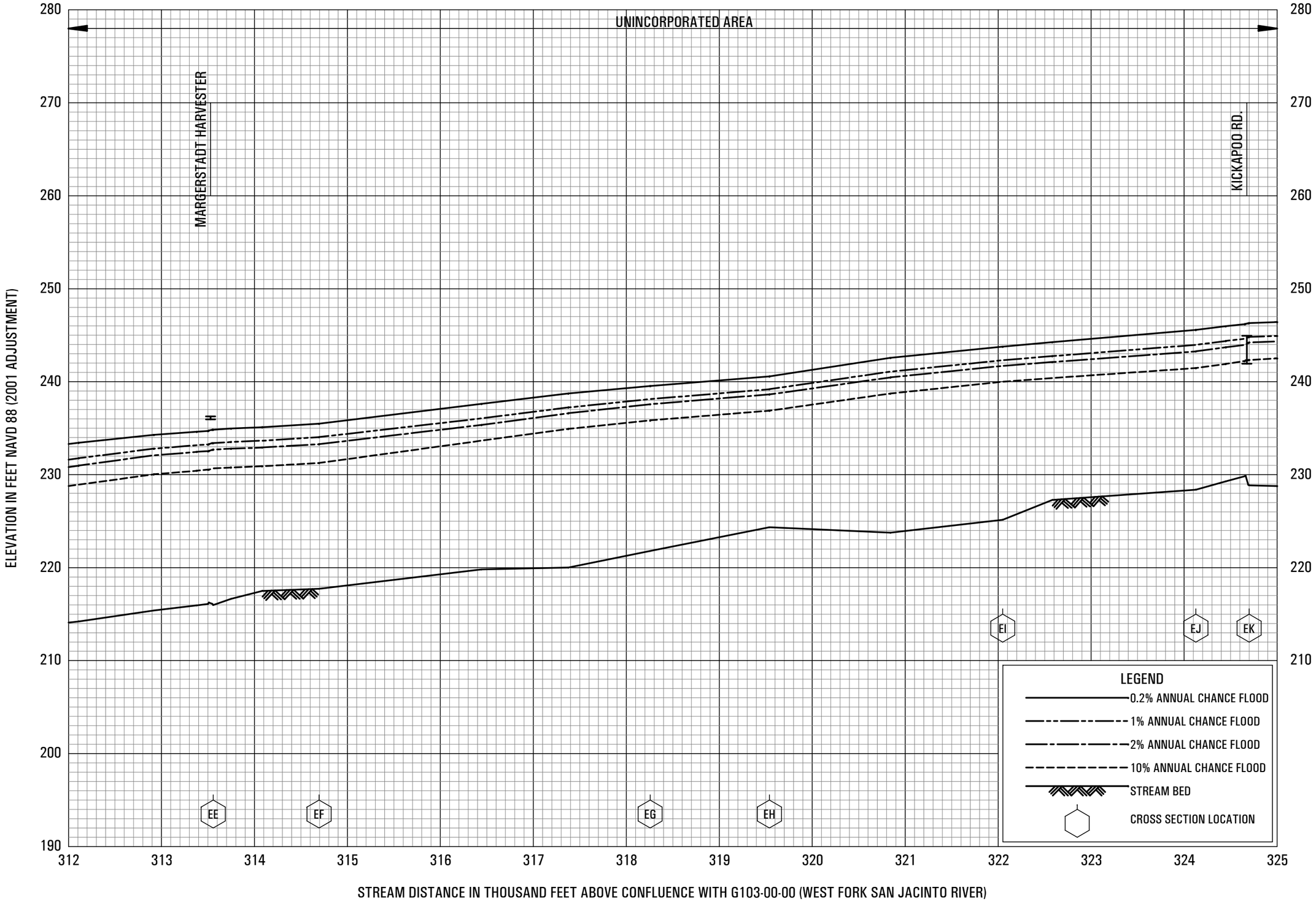

FLOOD PROFILES

J100-00-00 (SPRING CREEK)

FEDERAL EMERGENCY MANAGEMENT AGENCY

HARRIS COUNTY, TX

AND INCORPORATED AREAS

J25P

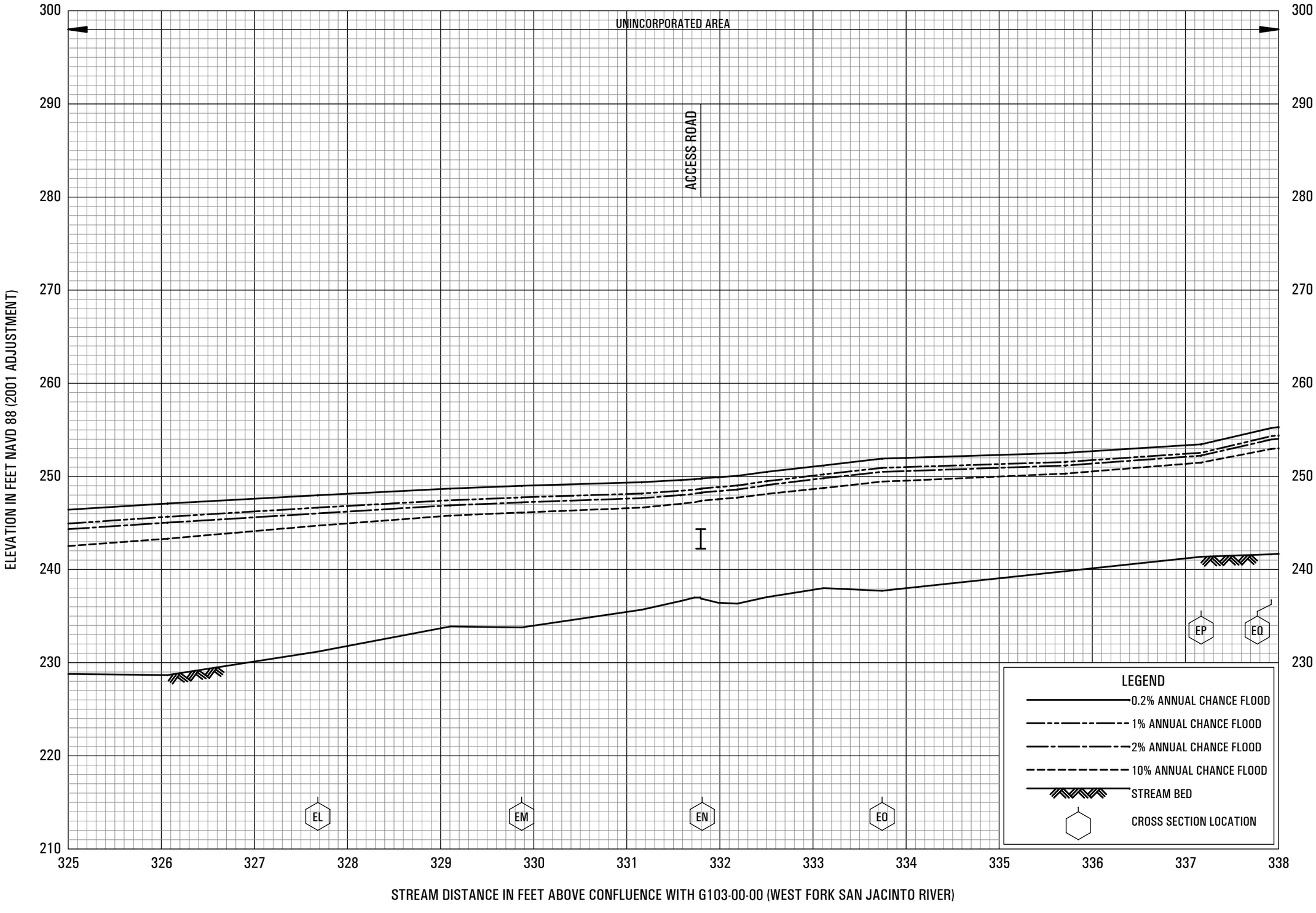

FLOOD PROFILES

J100-00-00 (SPRING CREEK)

FEDERAL EMERGENCY MANAGEMENT AGENCY

HARRIS COUNTY, TX

AND INCORPORATED AREAS

J26P

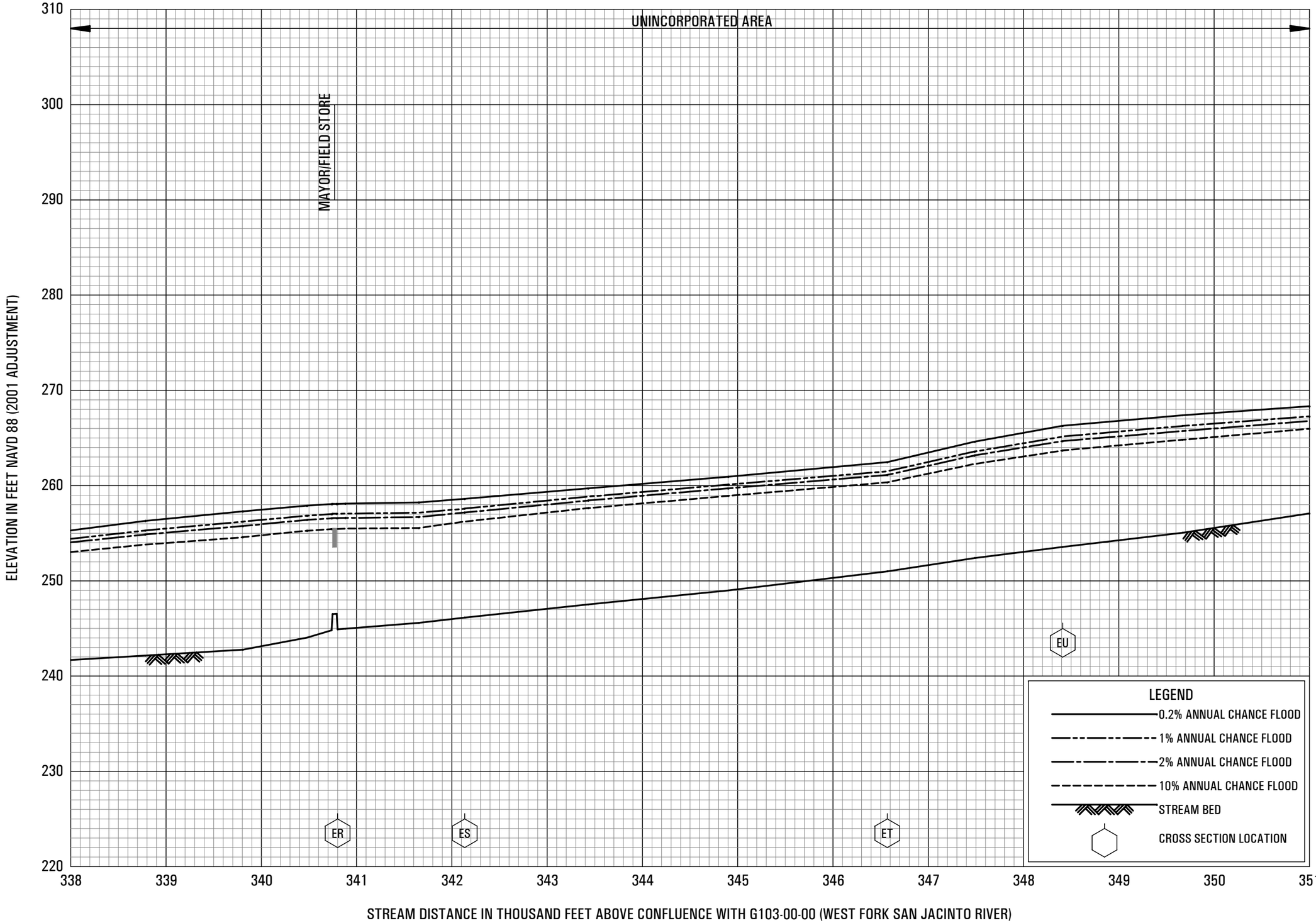

FLOOD PROFILES

J100-00-00 (SPRING CREEK)

FEDERAL EMERGENCY MANAGEMENT AGENCY

HARRIS COUNTY , TX

AND INCORPORATED AREAS

J27P

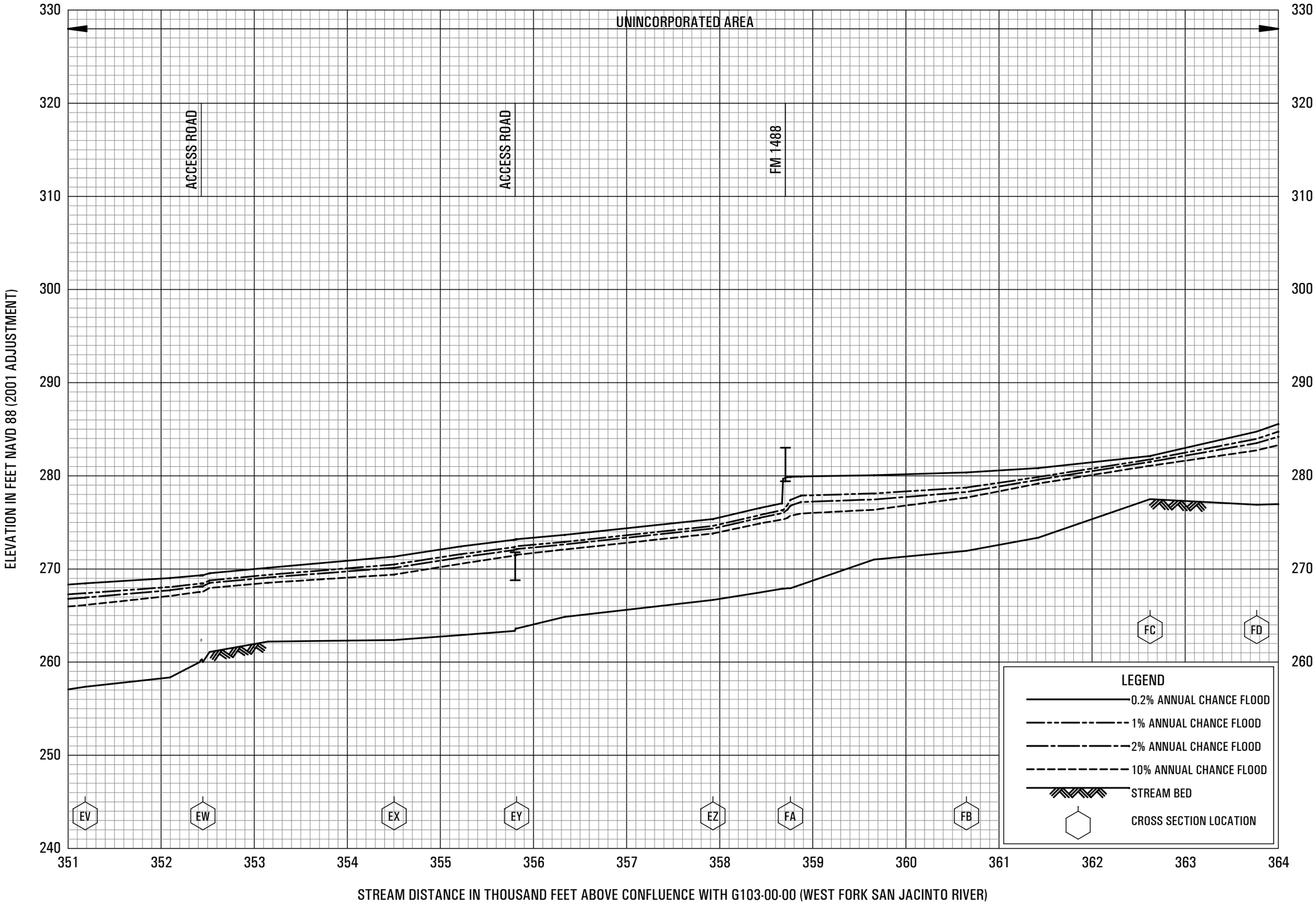

FLOOD PROFILES

J100-00-00 (SPRING CREEK)

FEDERAL EMERGENCY MANAGEMENT AGENCY

HARRIS COUNTY, TX

AND INCORPORATED AREAS

J28P

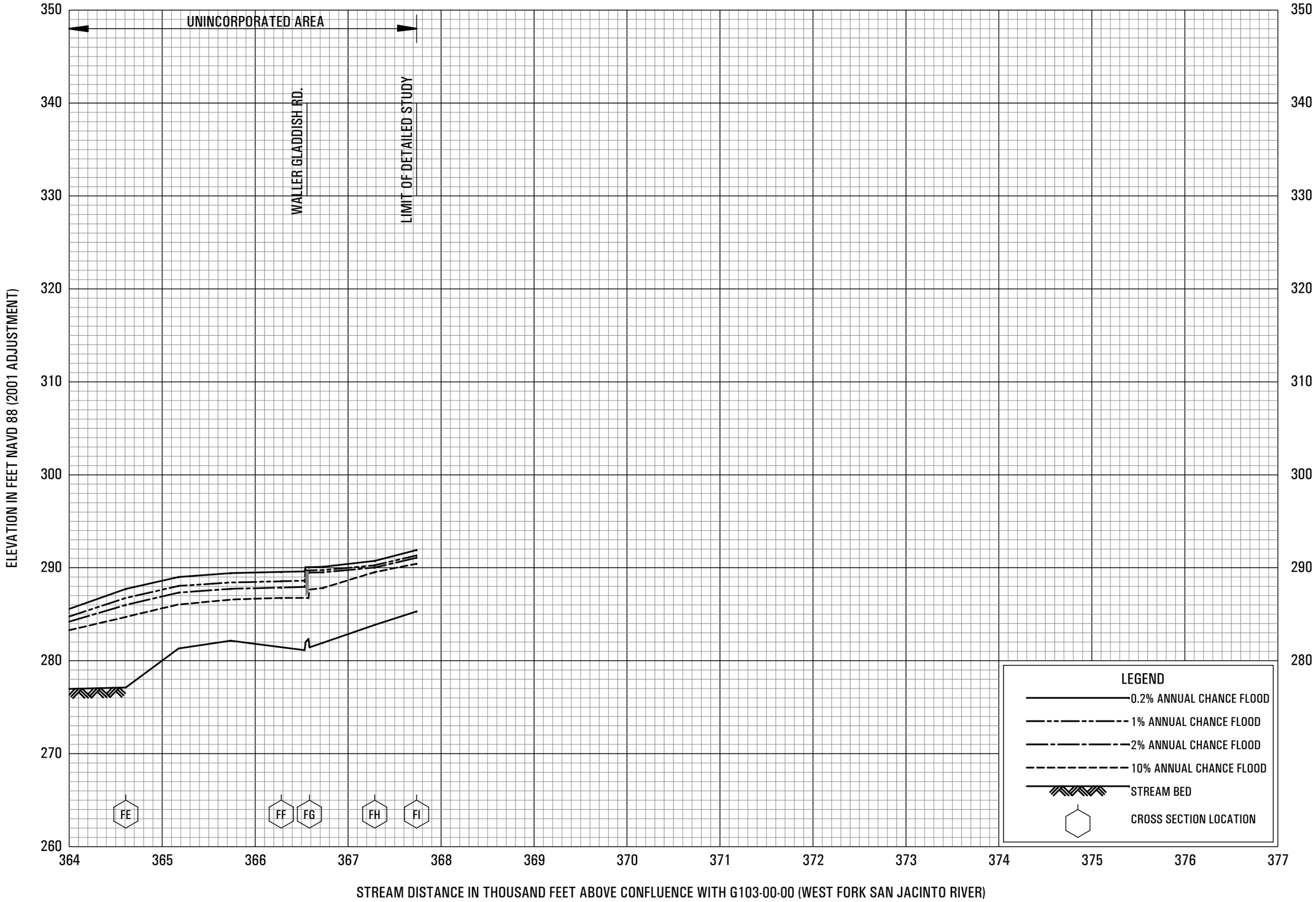

FLOOD PROFILES

J100-00-00 (SPRING CREEK)

FEDERAL EMERGENCY MANAGEMENT AGENCY

HARRIS COUNTY, TX

AND INCORPORATED AREAS

J29P

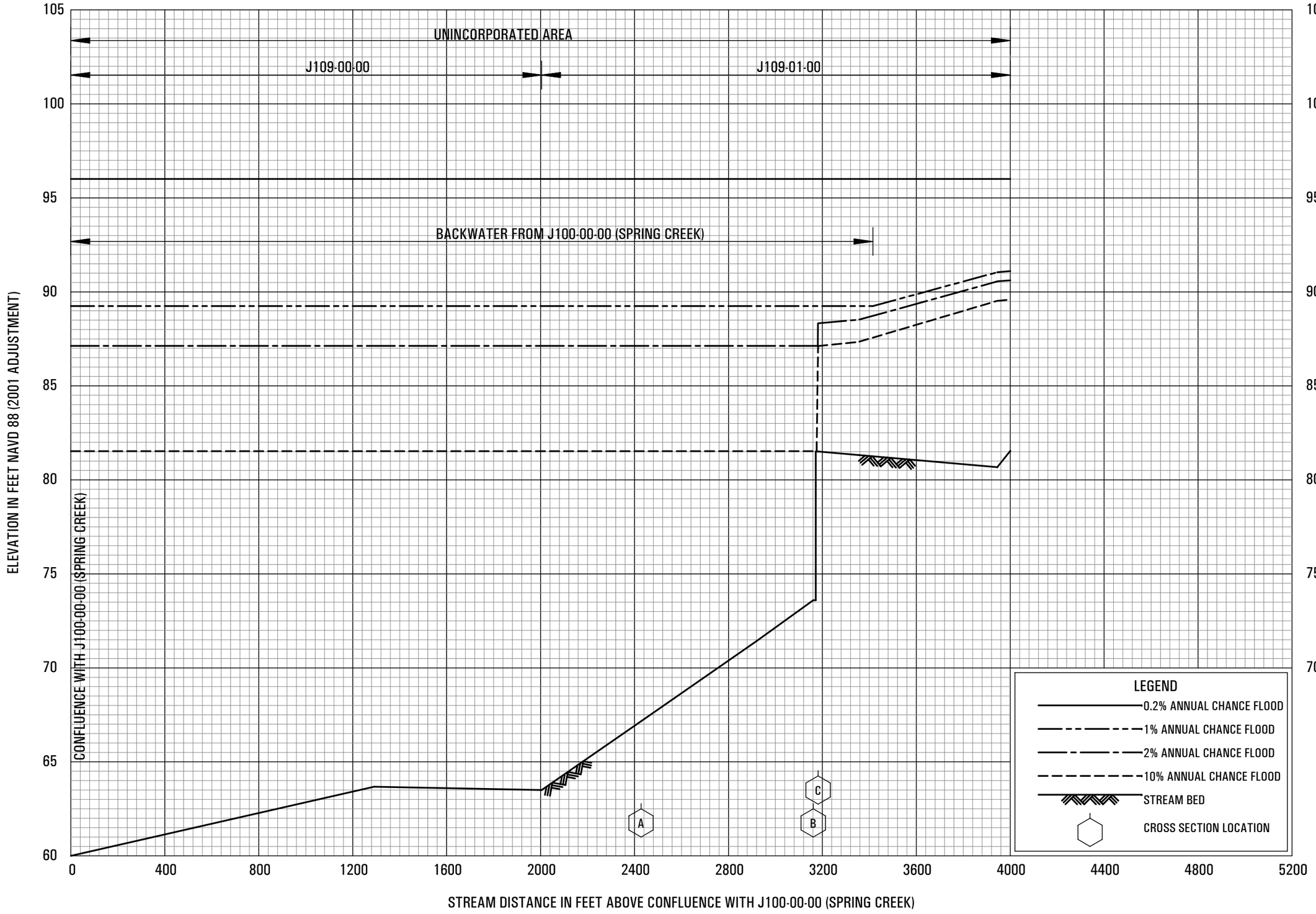

FLOOD PROFILES

J109-00-00 & J109-01-00 (BENDER LAKE)

FEDERAL EMERGENCY MANAGEMENT AGENCY

HARRIS COUNTY, TX

AND INCORPORATED AREAS

J30P

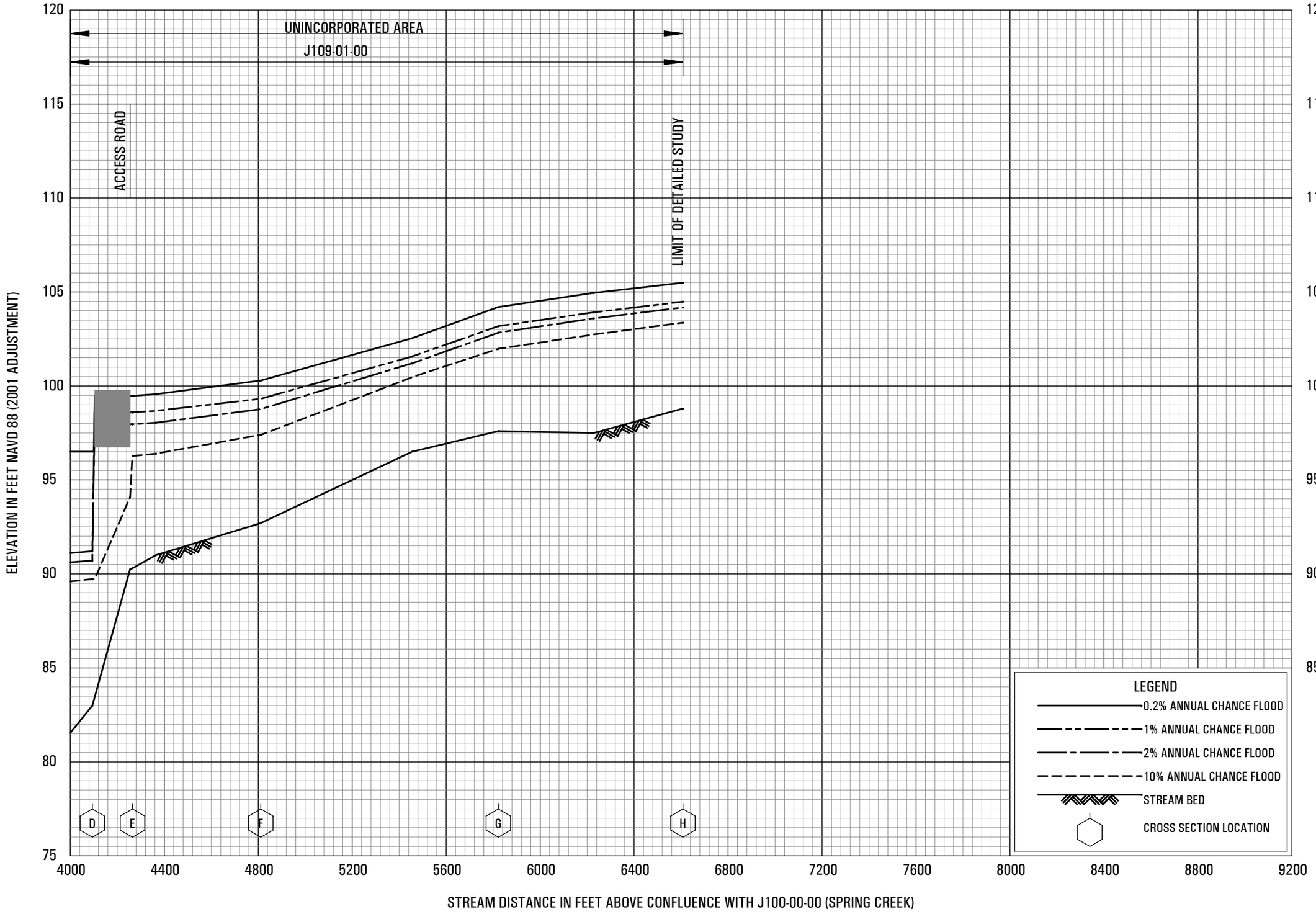

FLOOD PROFILES

J109-00-00 & J109-01-00 (BENDER LAKE)

FEDERAL EMERGENCY MANAGEMENT AGENCY

HARRIS COUNTY, TX

AND INCORPORATED AREAS

J31P

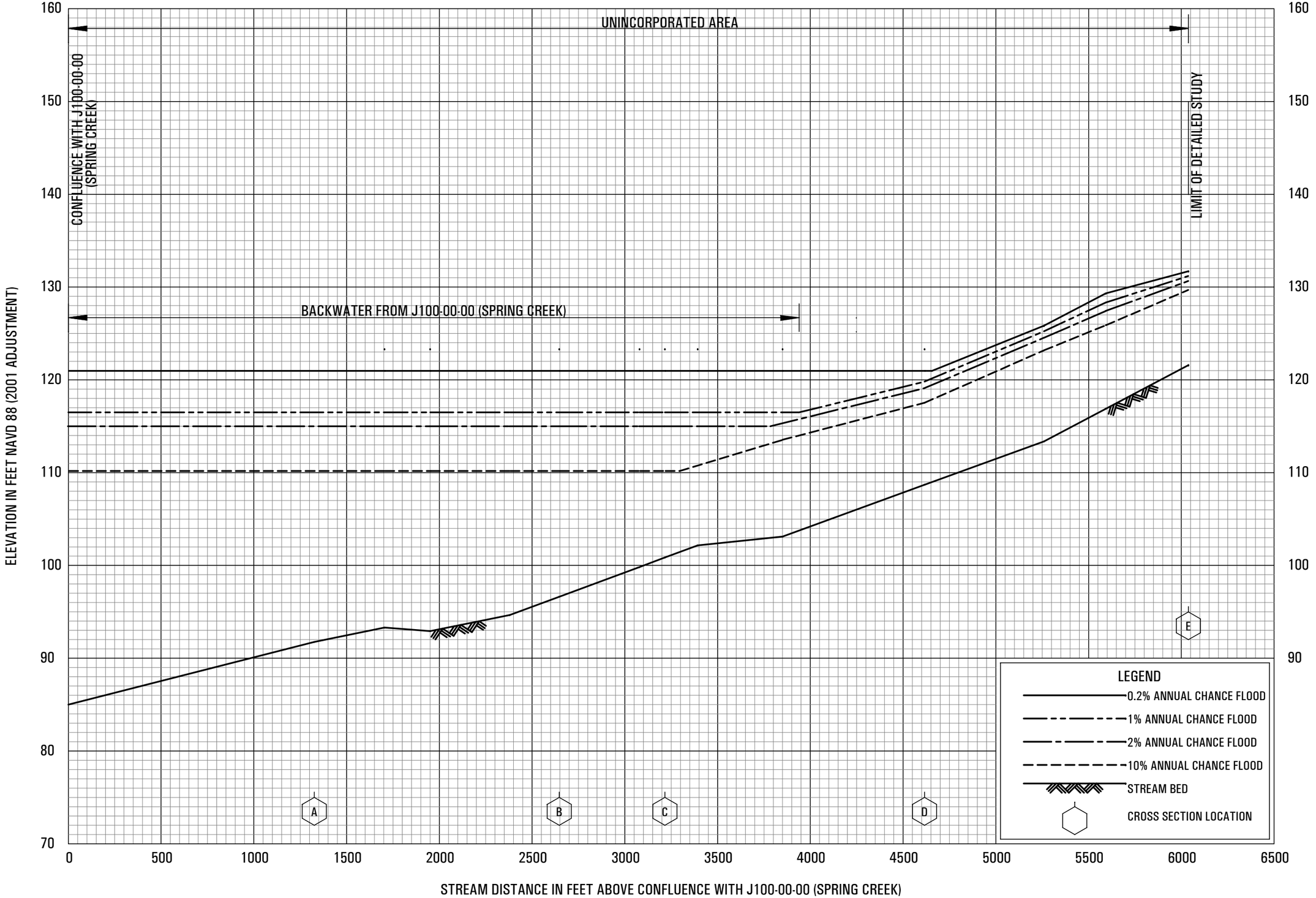

FLOOD PROFILES

J121-00-00 (TRIBUTARY 21.08 TO SPRING CREEK)

FEDERAL EMERGENCY MANAGEMENT AGENCY

HARRIS COUNTY, TX

AND INCORPORATED AREAS

J32P

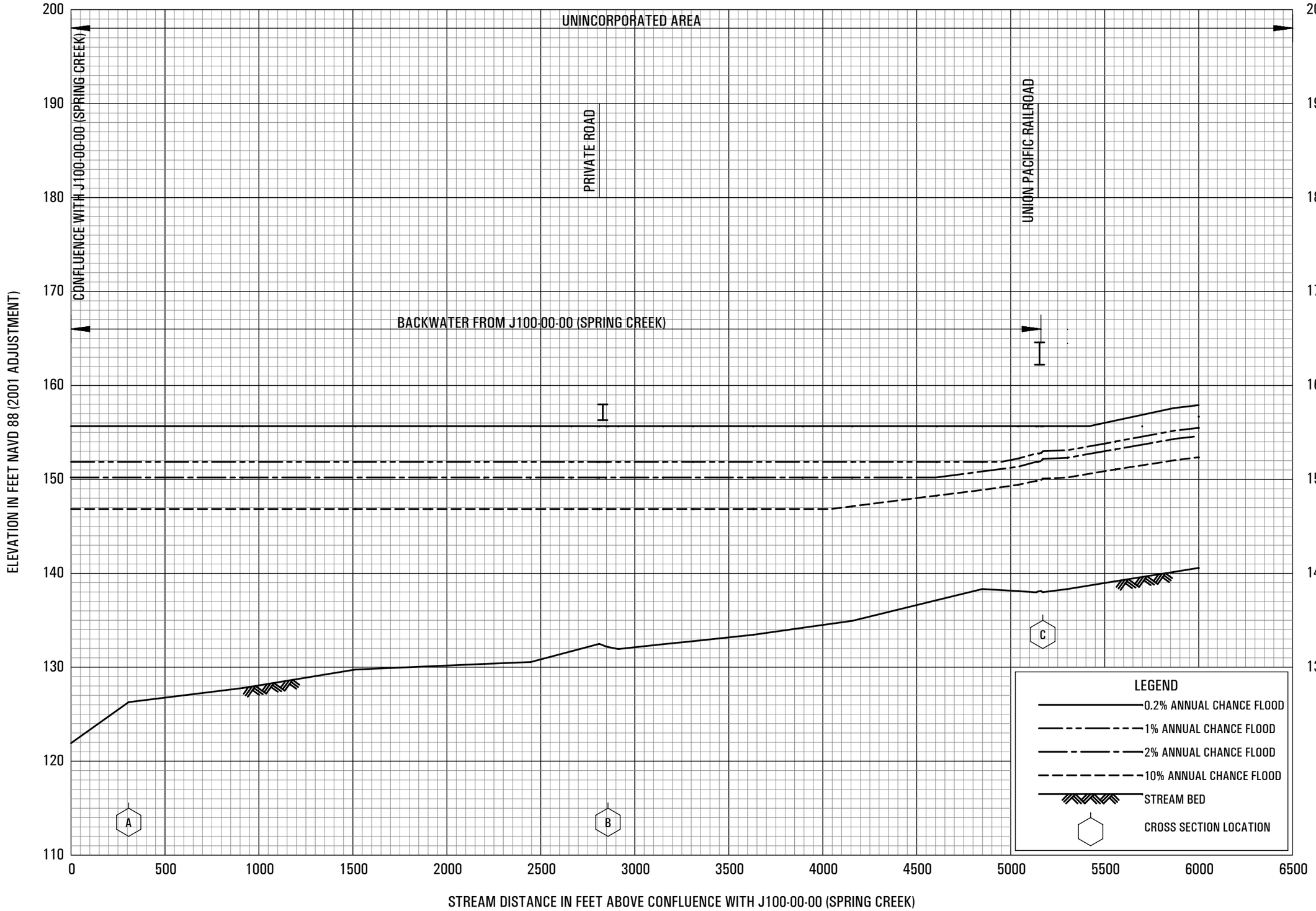

FLOOD PROFILES

J131-00-00 (BOGGS GULLY)

FEDERAL EMERGENCY MANAGEMENT AGENCY

HARRIS COUNTY, TX

AND INCORPORATED AREAS

J33P

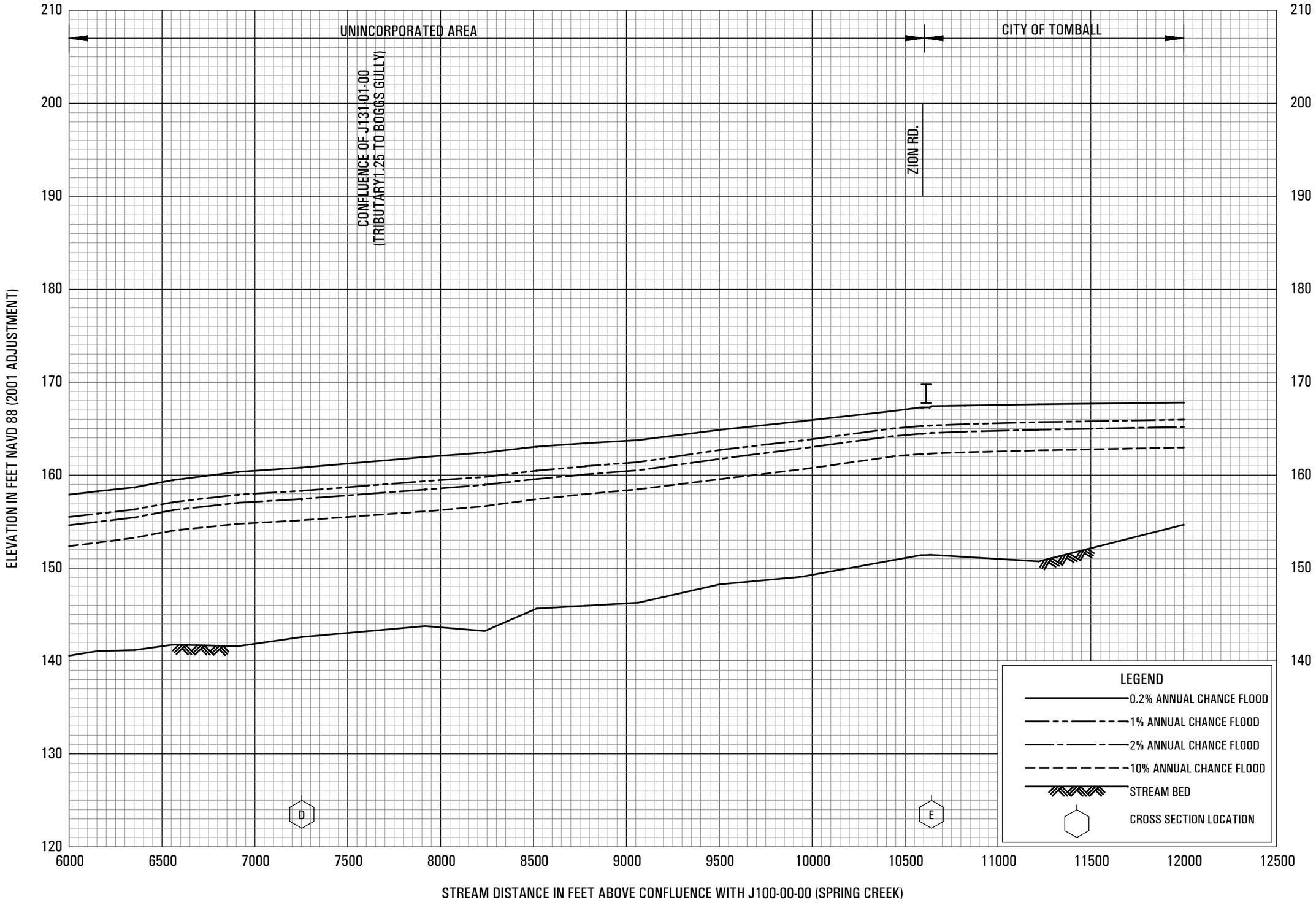

FLOOD PROFILES

J131-00-00 (BOGGS GULLY)

FEDERAL EMERGENCY MANAGEMENT AGENCY

HARRIS COUNTY, TX

AND INCORPORATED AREAS

J34P

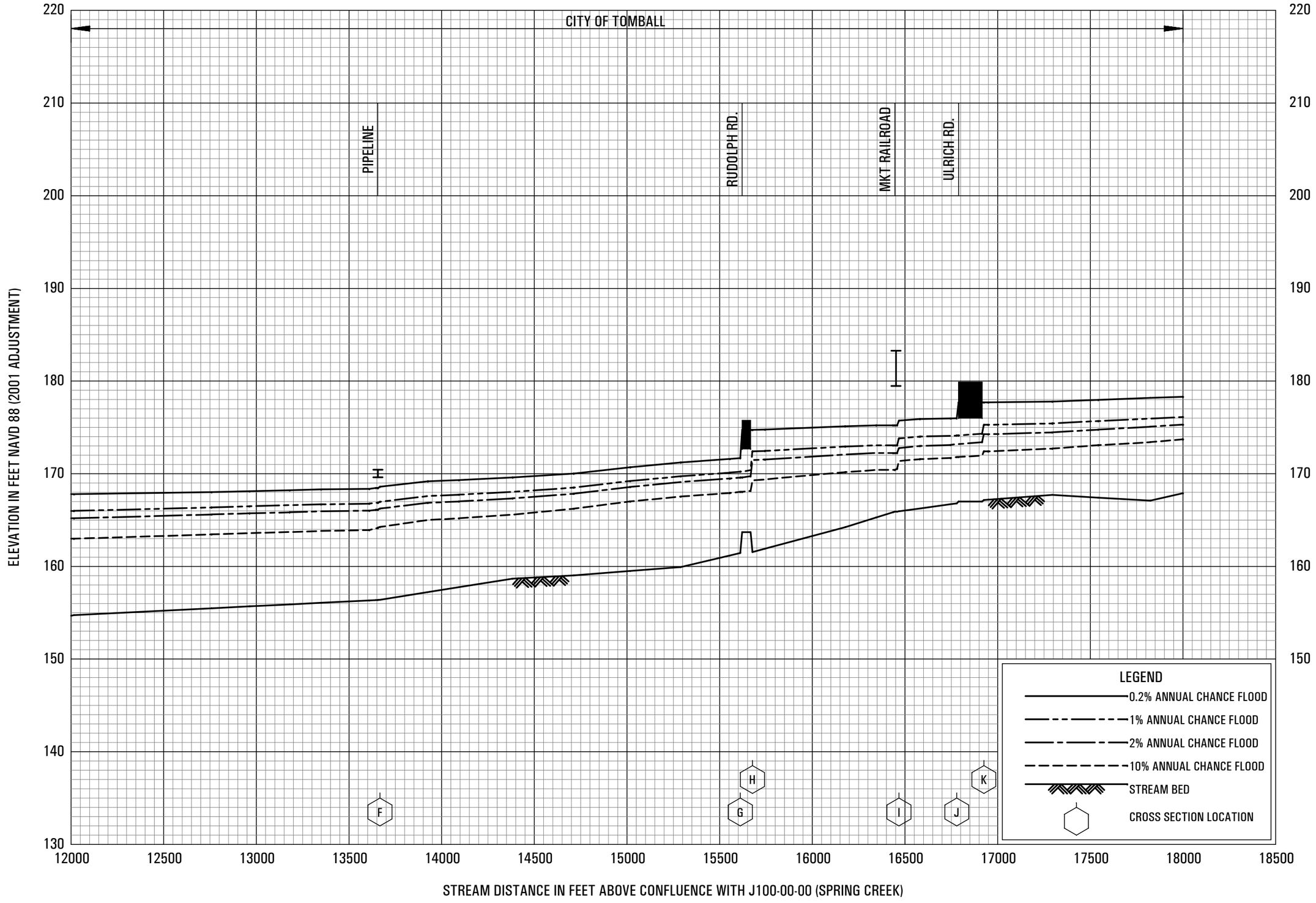

FLOOD PROFILES

J131-00-00 (BOGGS GULLY)

FEDERAL EMERGENCY MANAGEMENT AGENCY

HARRIS COUNTY, TX

AND INCORPORATED AREAS

J35P

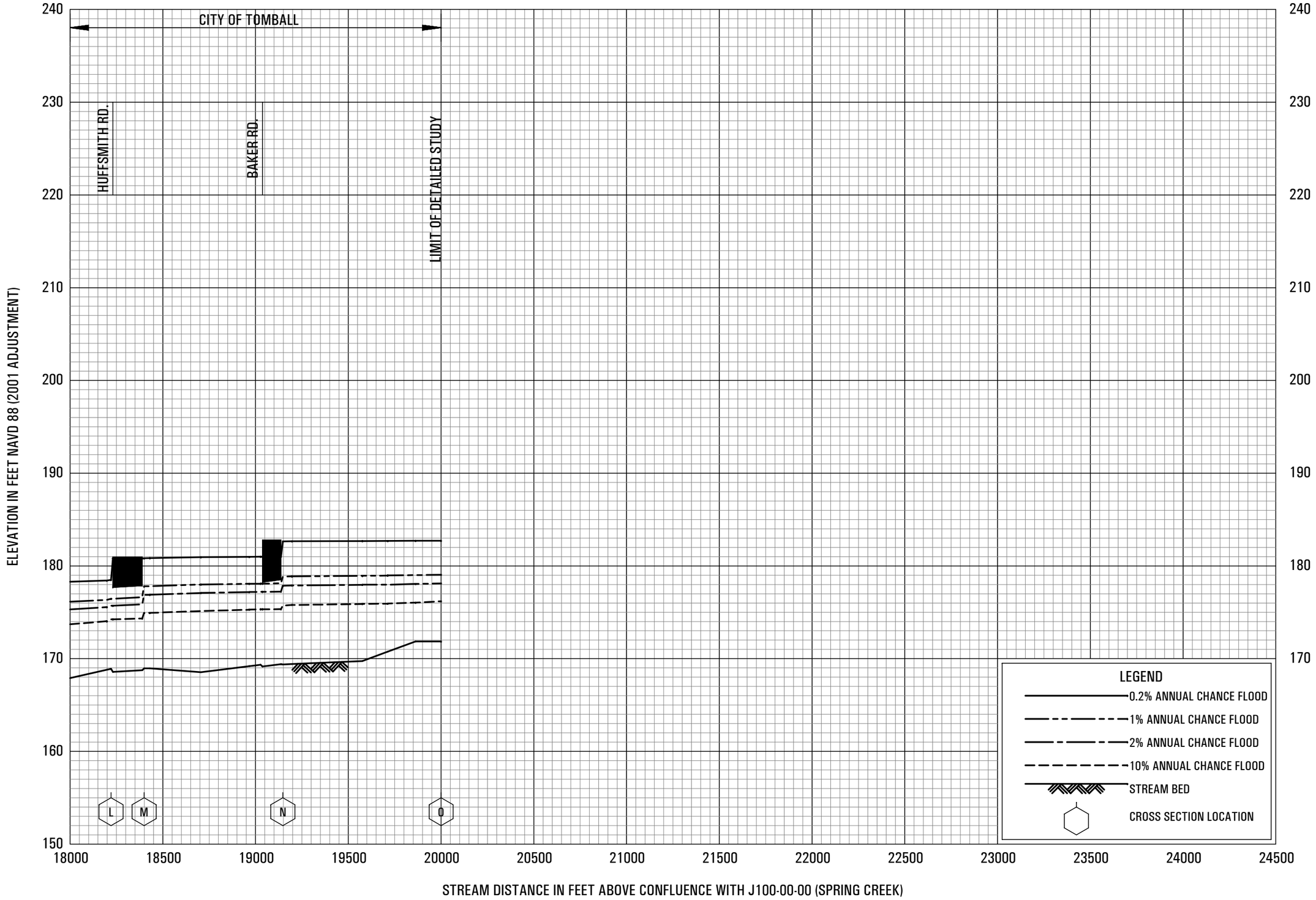

FLOOD PROFILES

J131-00-00 (BOGGS GULLY)

FEDERAL EMERGENCY MANAGEMENT AGENCY

HARRIS COUNTY, TX

AND INCORPORATED AREAS

J36P

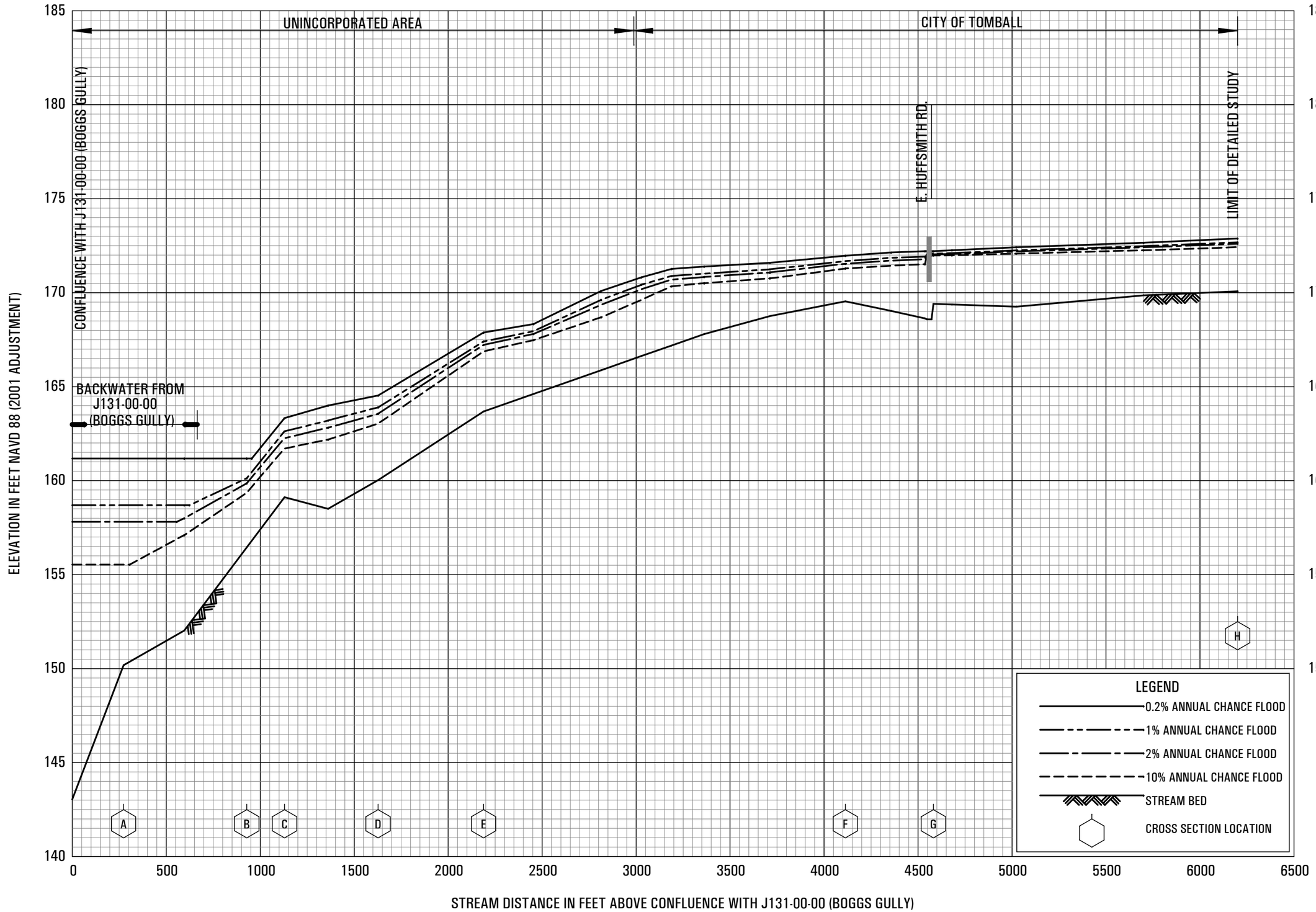

FLOOD PROFILES

J131-01-00 (TRIBUTARY 1.25 TO BOGGS GULLY)

FEDERAL EMERGENCY MANAGEMENT AGENCY

HARRIS COUNTY, TX

AND INCORPORATED AREAS

J37P

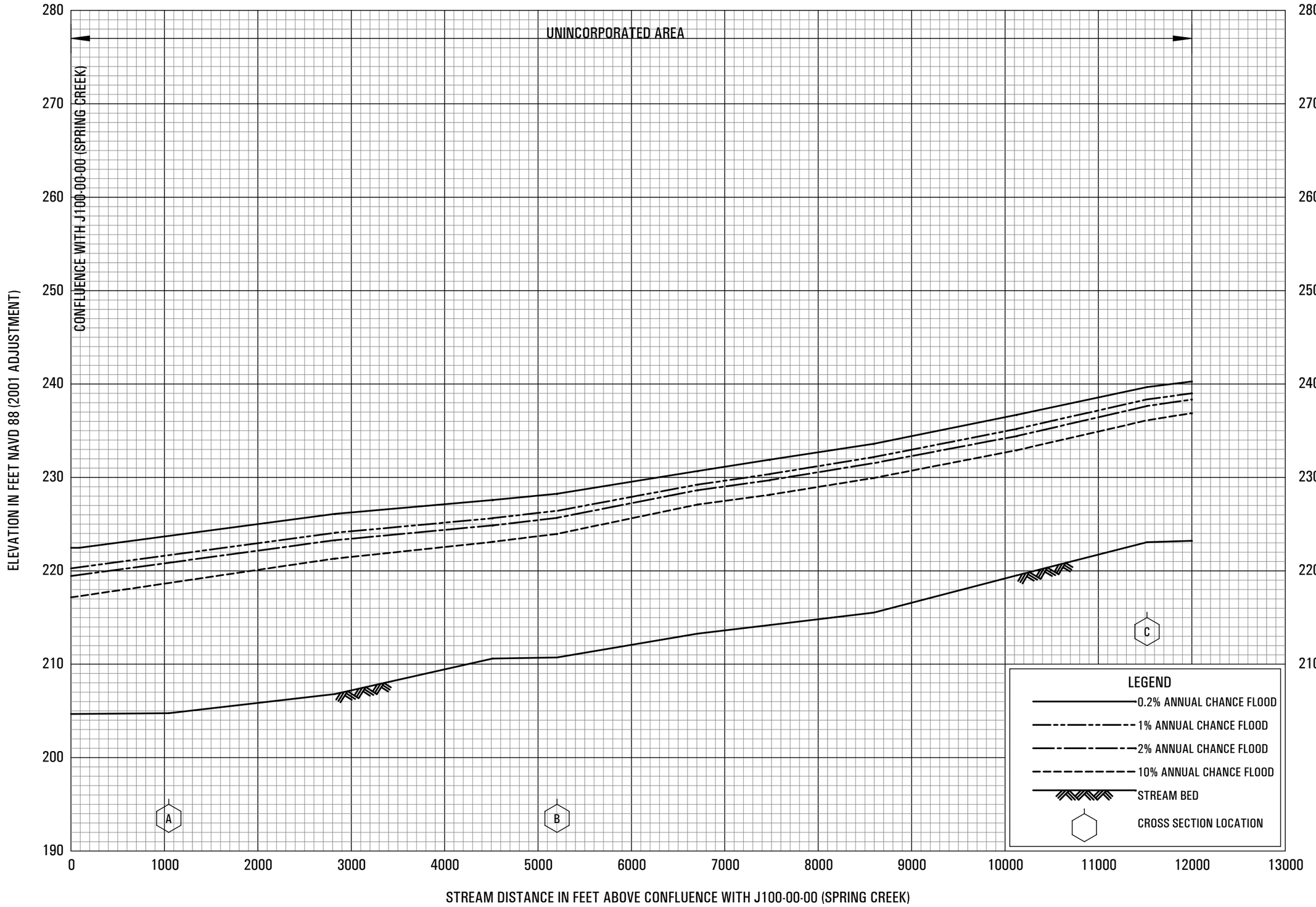

FLOOD PROFILES

J158-00-00 (KICKAPOO CREEK)

FEDERAL EMERGENCY MANAGEMENT AGENCY

HARRIS COUNTY, TX

AND INCORPORATED AREAS

J38P

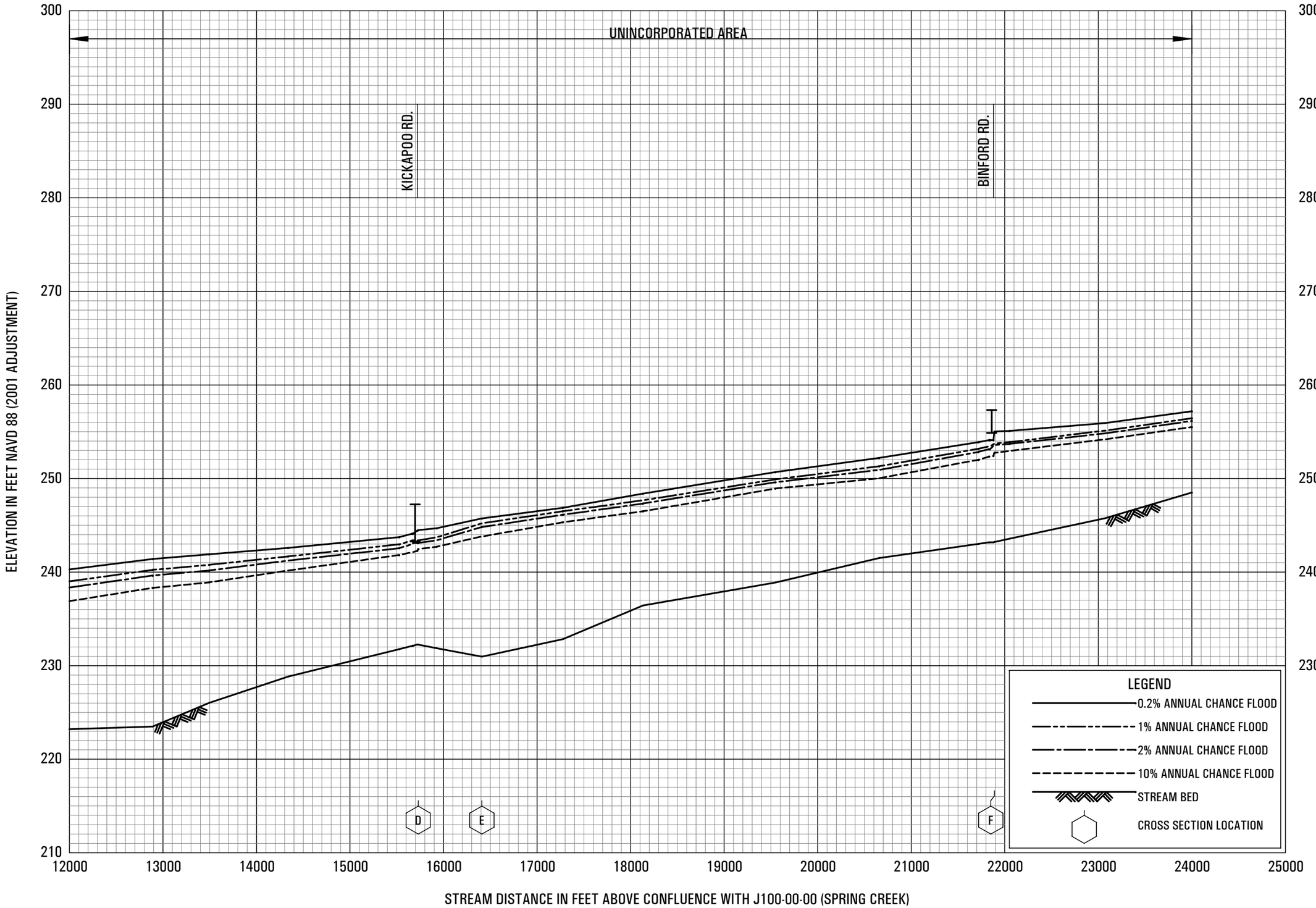

FLOOD PROFILES

J158-00-00 (KICKAPOO CREEK)

FEDERAL EMERGENCY MANAGEMENT AGENCY

HARRIS COUNTY, TX

AND INCORPORATED AREAS

J39P

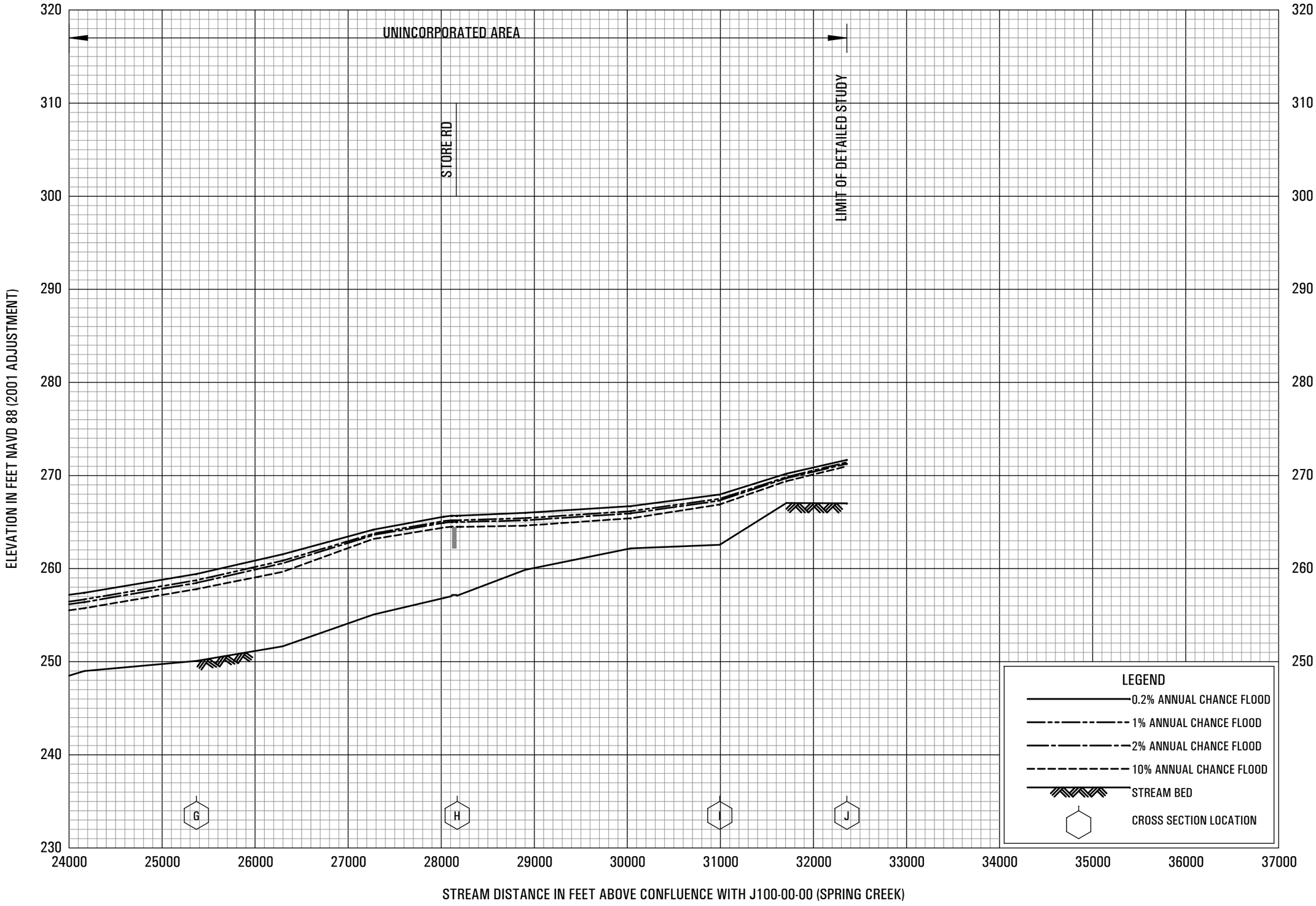

FLOOD PROFILES

J158-00-00 (KICKAPOO CREEK)

FEDERAL EMERGENCY MANAGEMENT AGENCY

HARRIS COUNTY, TX

AND INCORPORATED AREAS

J40P

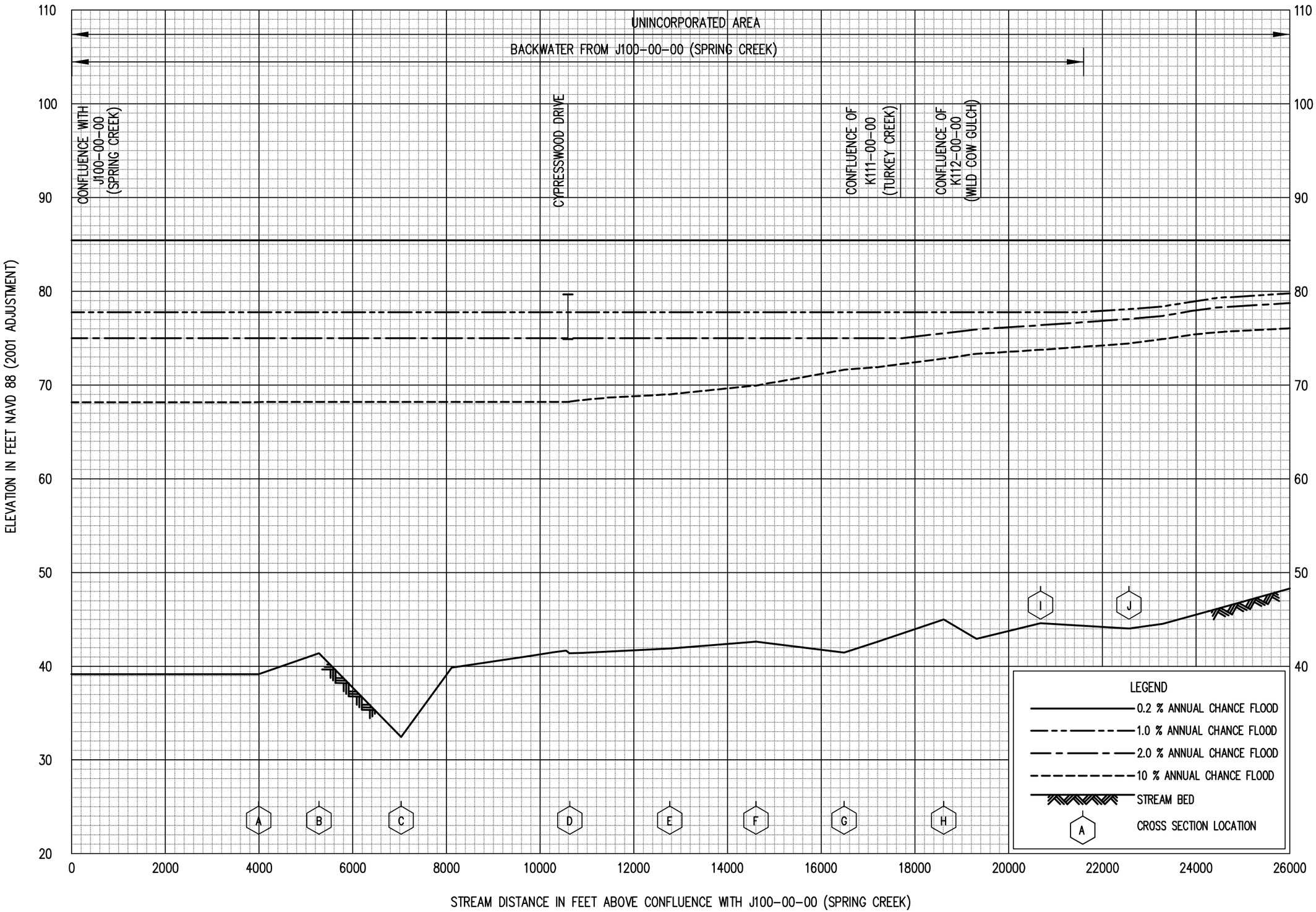

FLOOD PROFILES

K100-00-00 (CYPRESS CREEK)

FEDERAL EMERGENCY MANAGEMENT AGENCY

HARRIS COUNTY, TX

AND INCORPORATED AREAS

K01P

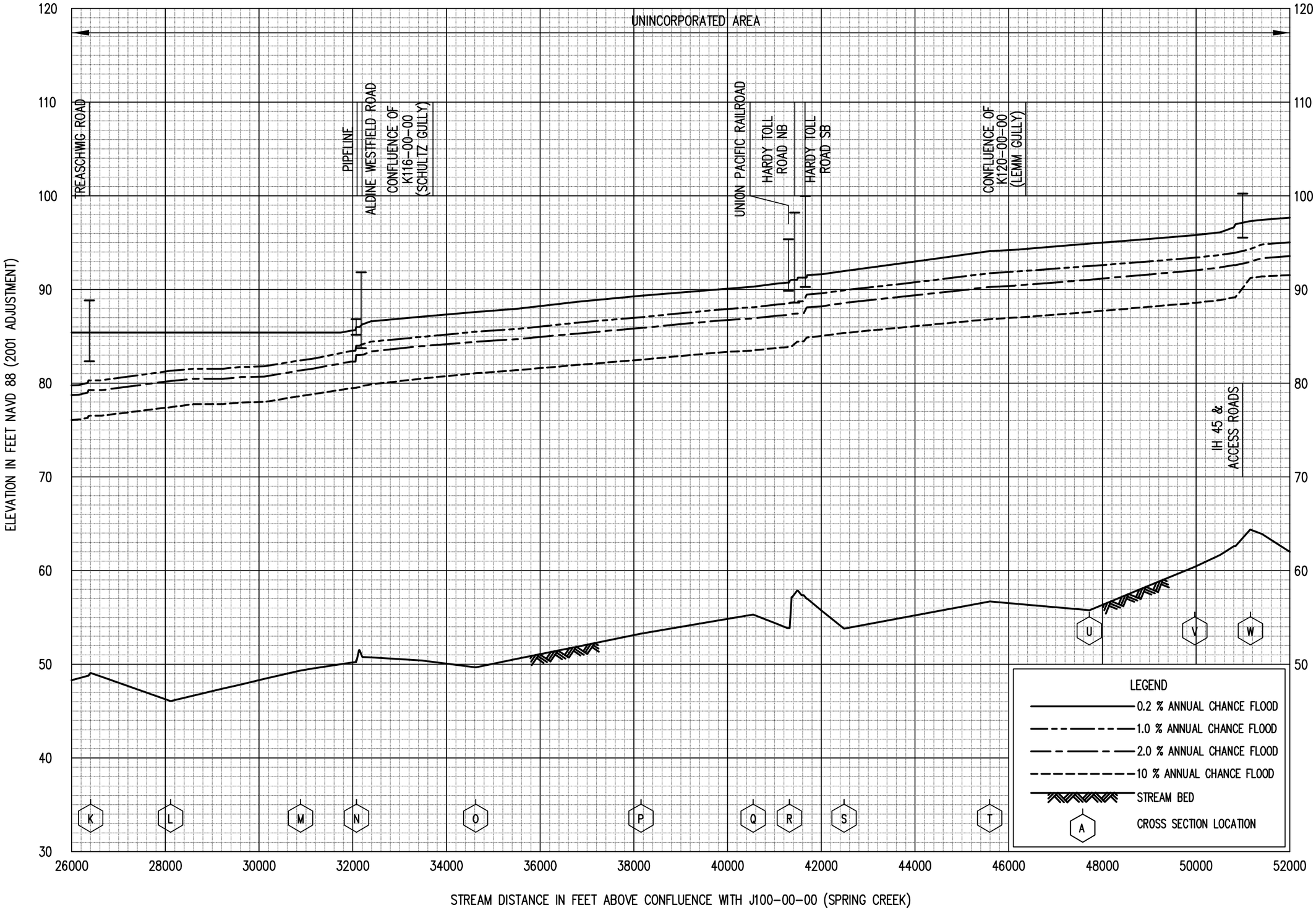

FLOOD PROFILES

K100-00-00 (CYPRESS CREEK)

FEDERAL EMERGENCY MANAGEMENT AGENCY

HARRIS COUNTY, TX

AND INCORPORATED AREAS

K02P

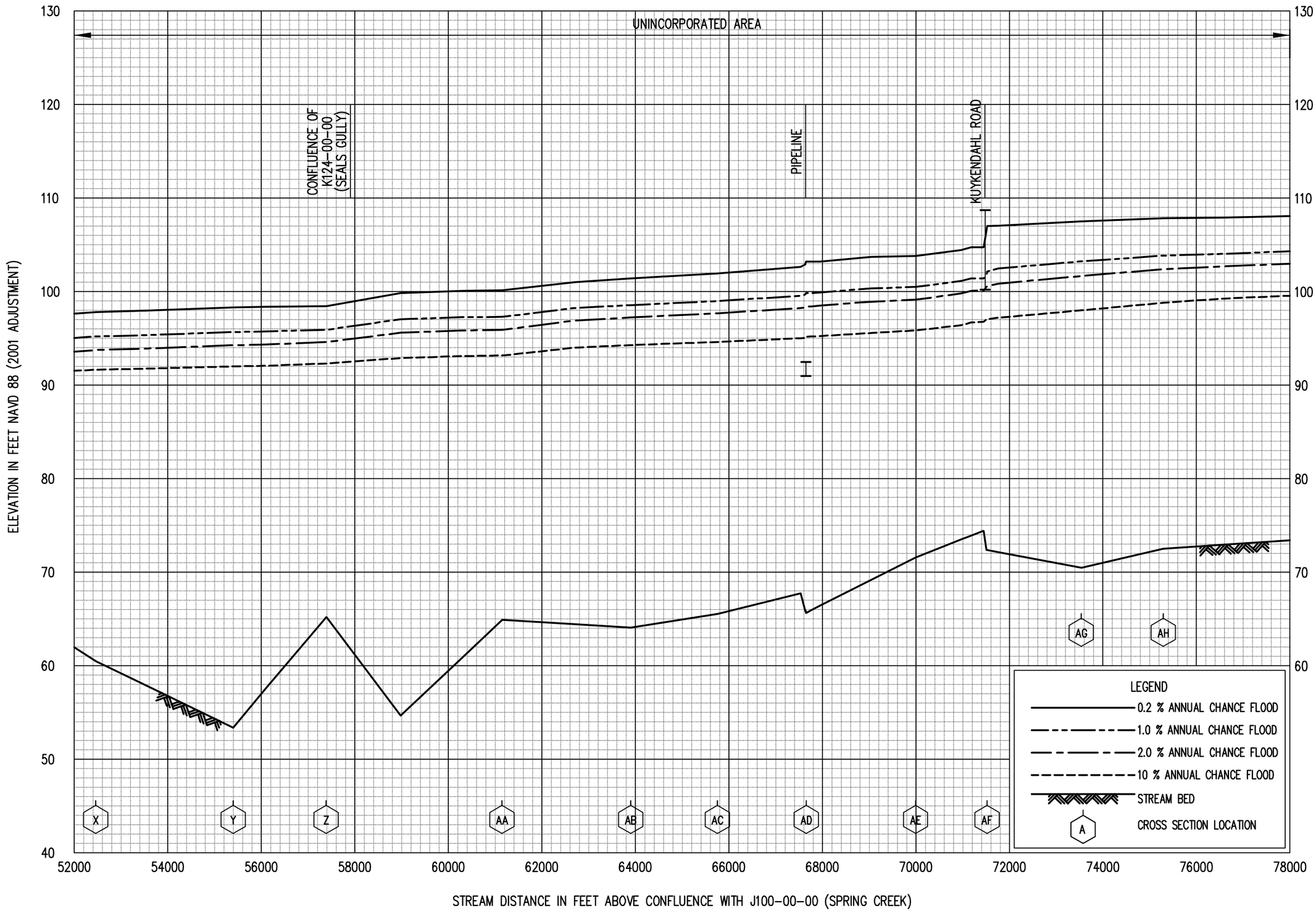

FLOOD PROFILES

K100-00-00 (CYPRESS CREEK)

FEDERAL EMERGENCY MANAGEMENT AGENCY

HARRIS COUNTY, TX

AND INCORPORATED AREAS

K03P

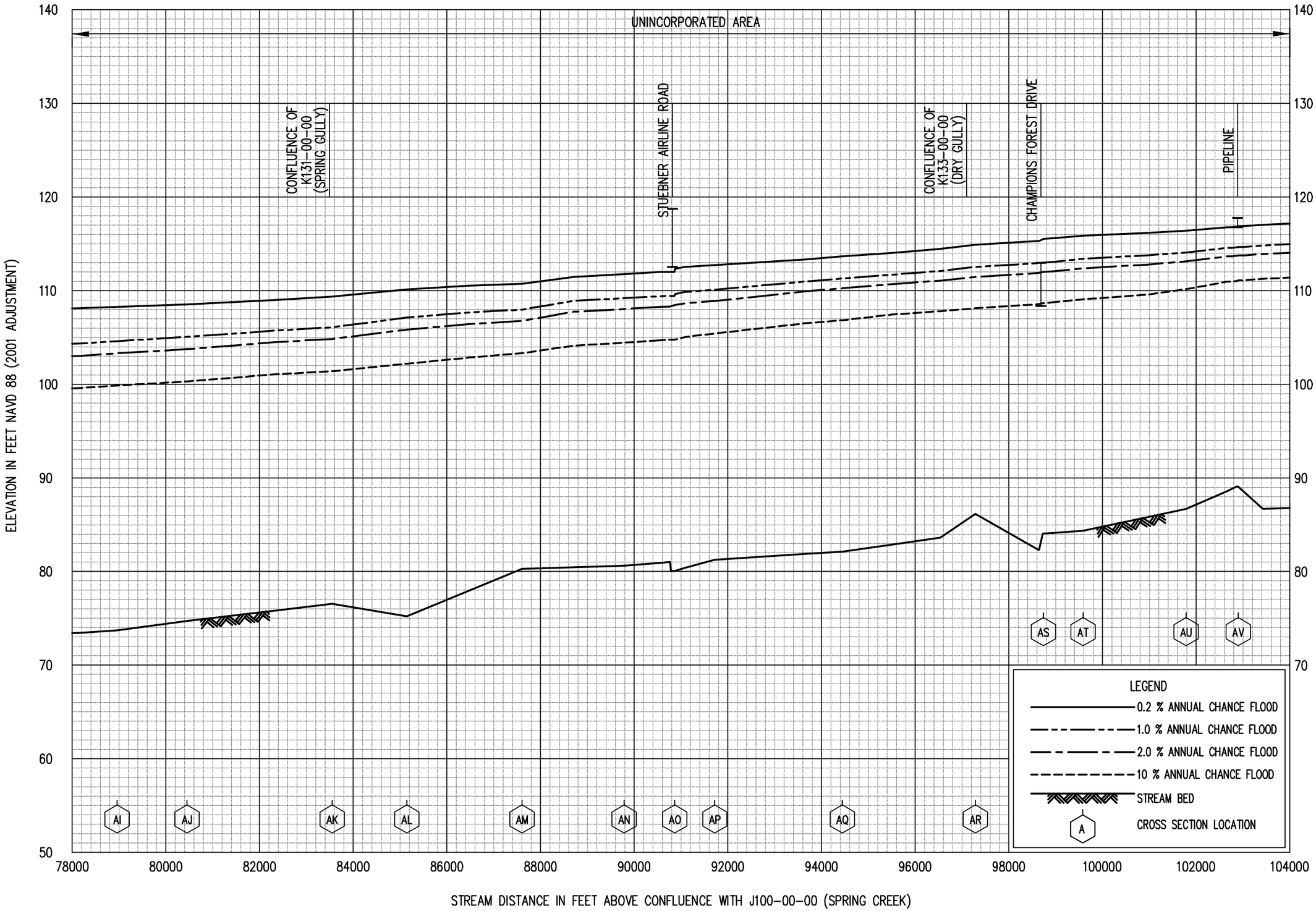

FLOOD PROFILES

K100-00-00 (CYPRESS CREEK)

FEDERAL EMERGENCY MANAGEMENT AGENCY

HARRIS COUNTY, TX

AND INCORPORATED AREAS

K04P

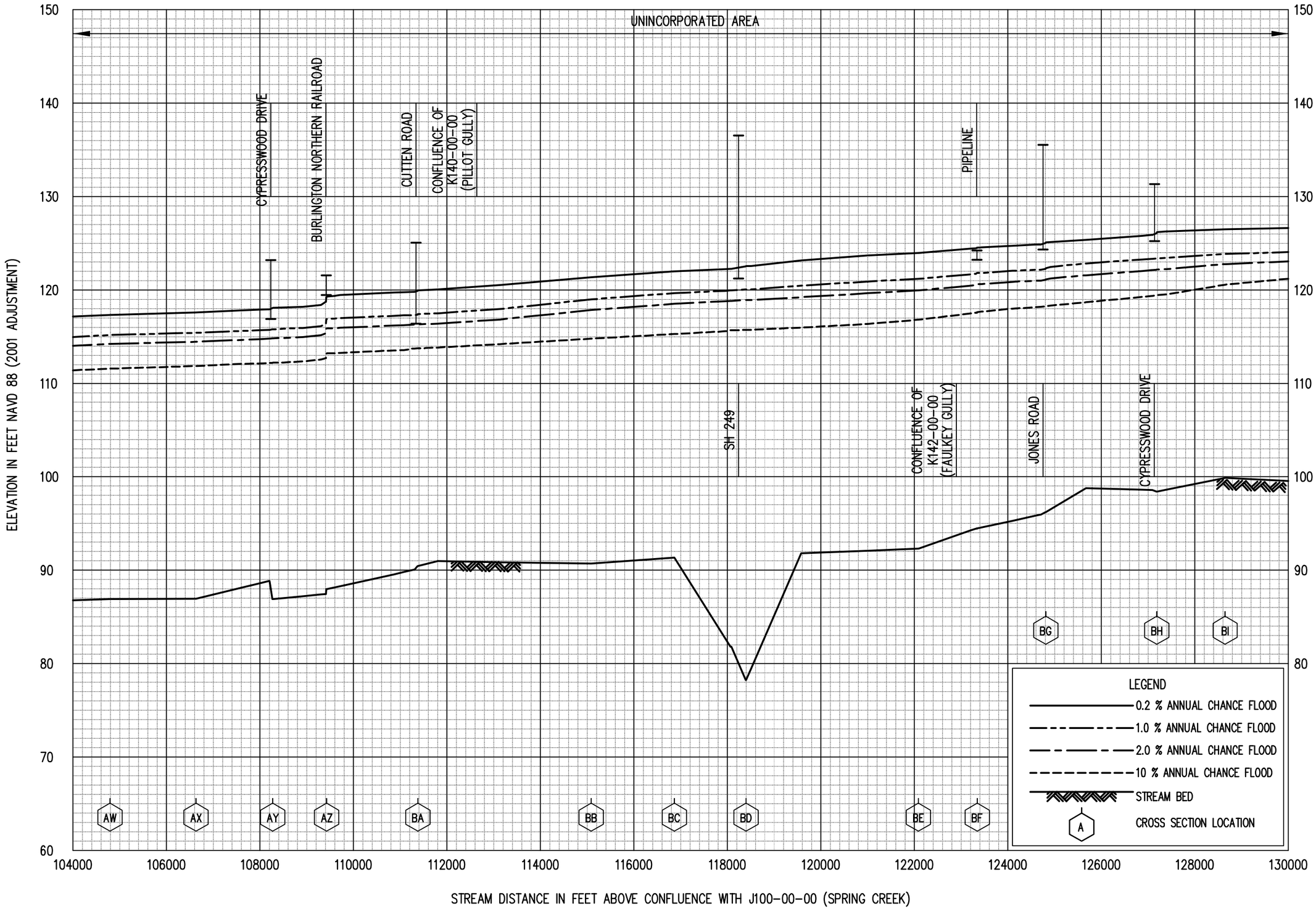

FLOOD PROFILES

K100-00-00 (CYPRESS CREEK)

FEDERAL EMERGENCY MANAGEMENT AGENCY

HARRIS COUNTY, TX

AND INCORPORATED AREAS

K05P

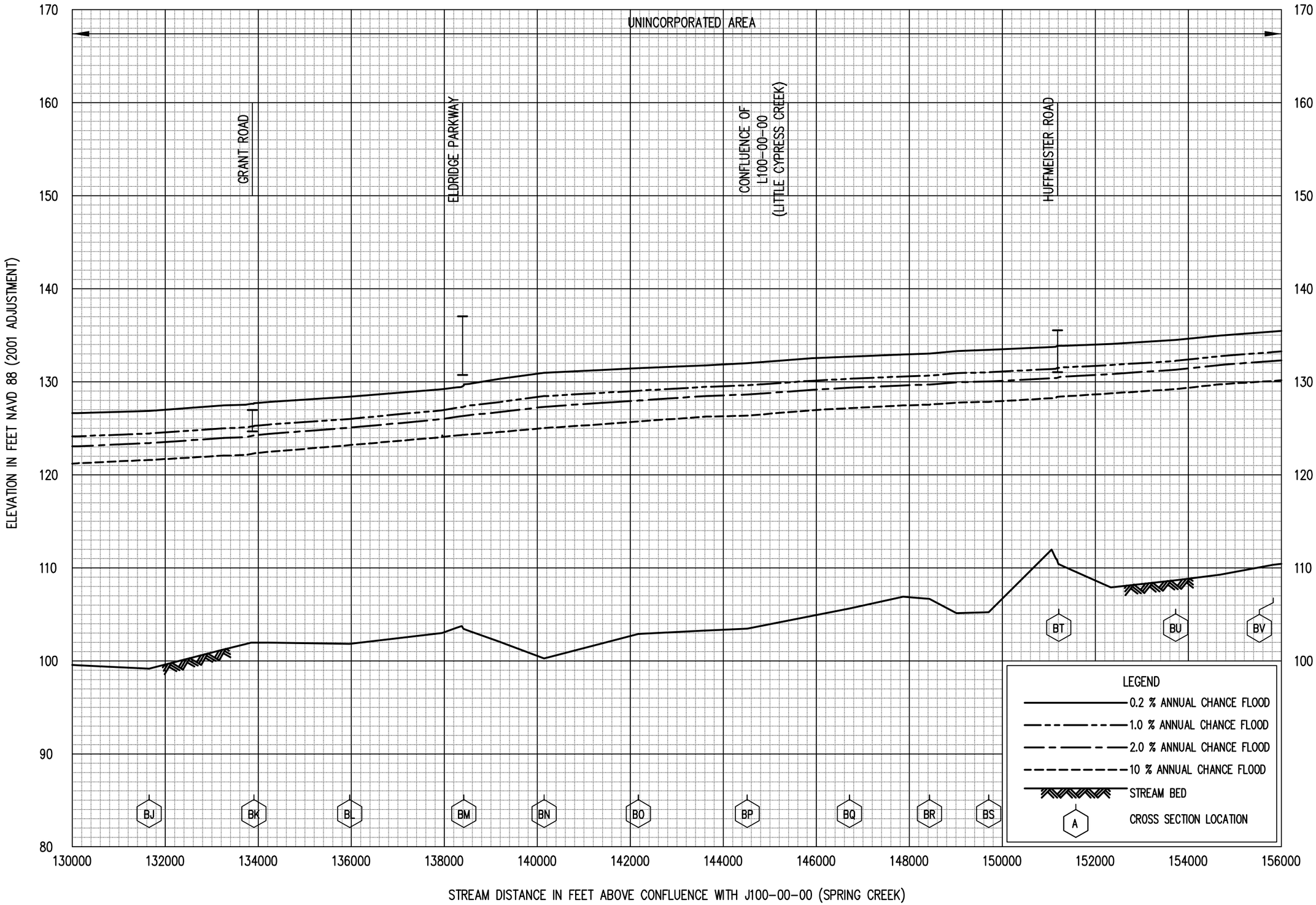

FLOOD PROFILES

K100-00-00 (CYPRESS CREEK)

FEDERAL EMERGENCY MANAGEMENT AGENCY

HARRIS COUNTY, TX

AND INCORPORATED AREAS

K06P

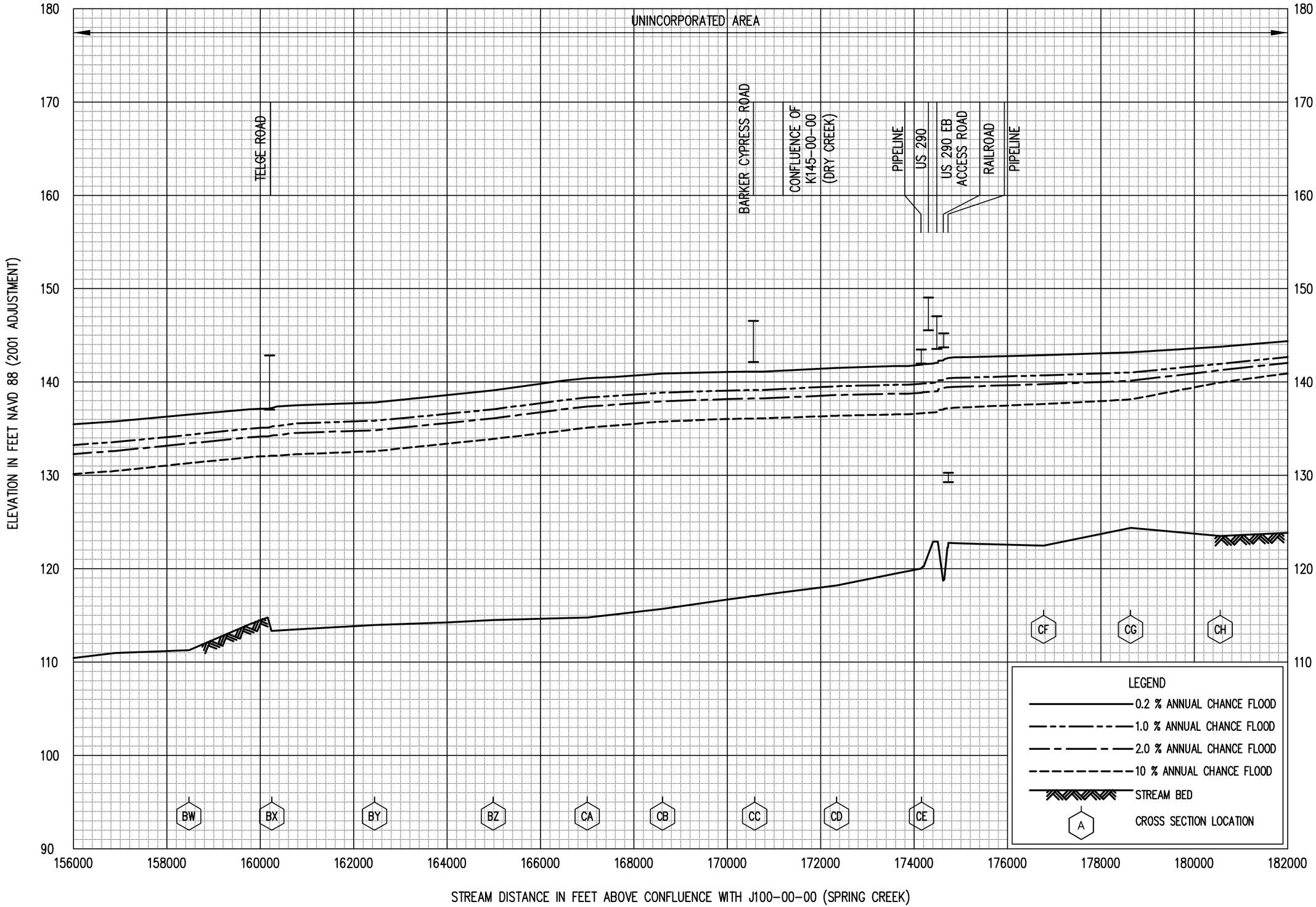

FLOOD PROFILES

K100-00-00 (CYPRESS CREEK)

FEDERAL EMERGENCY MANAGEMENT AGENCY

HARRIS COUNTY, TX

AND INCORPORATED AREAS

K07P

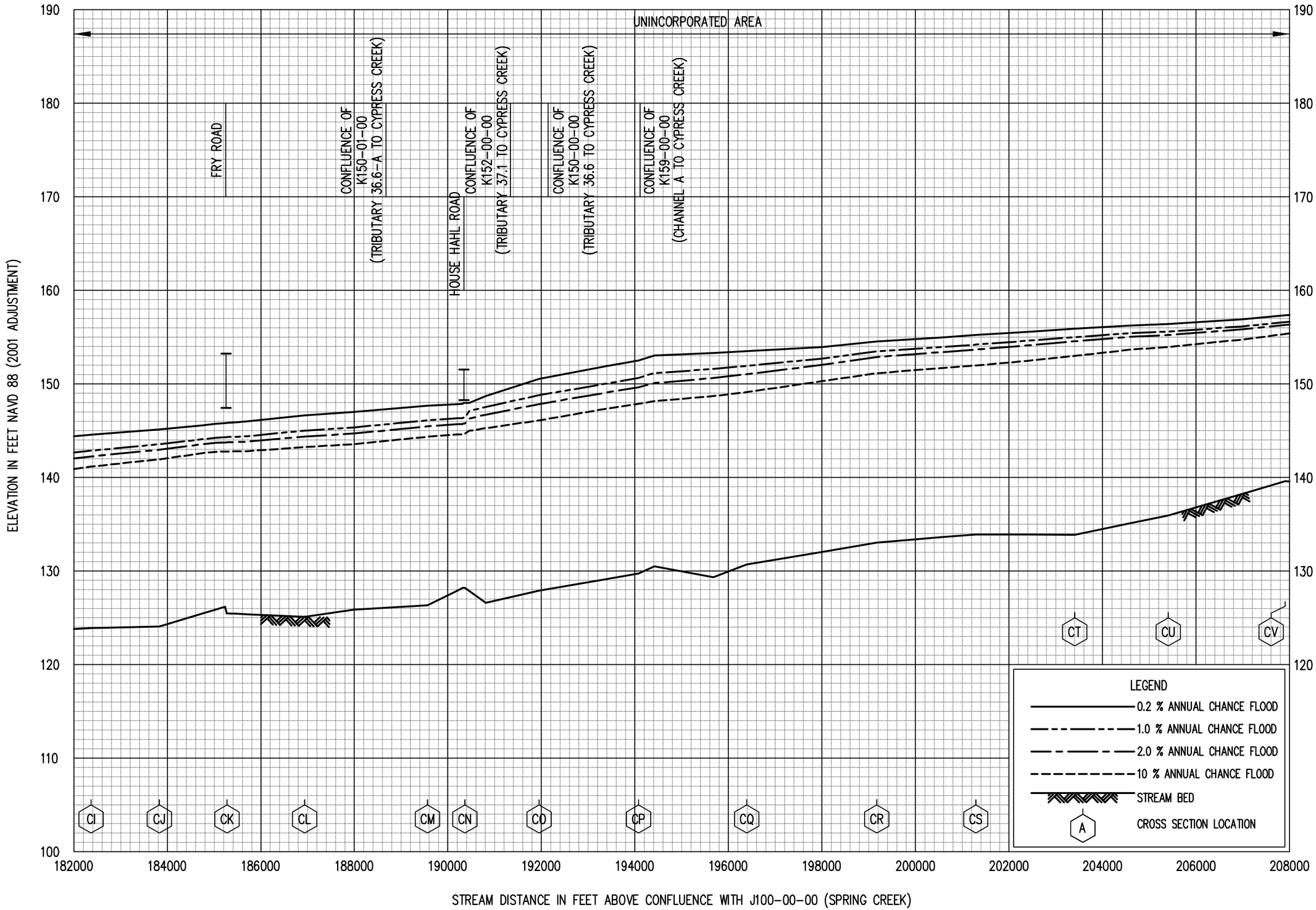

FLOOD PROFILES

K100-00-00 (CYPRESS CREEK)

FEDERAL EMERGENCY MANAGEMENT AGENCY

HARRIS COUNTY, TX

AND INCORPORATED AREAS

K08P

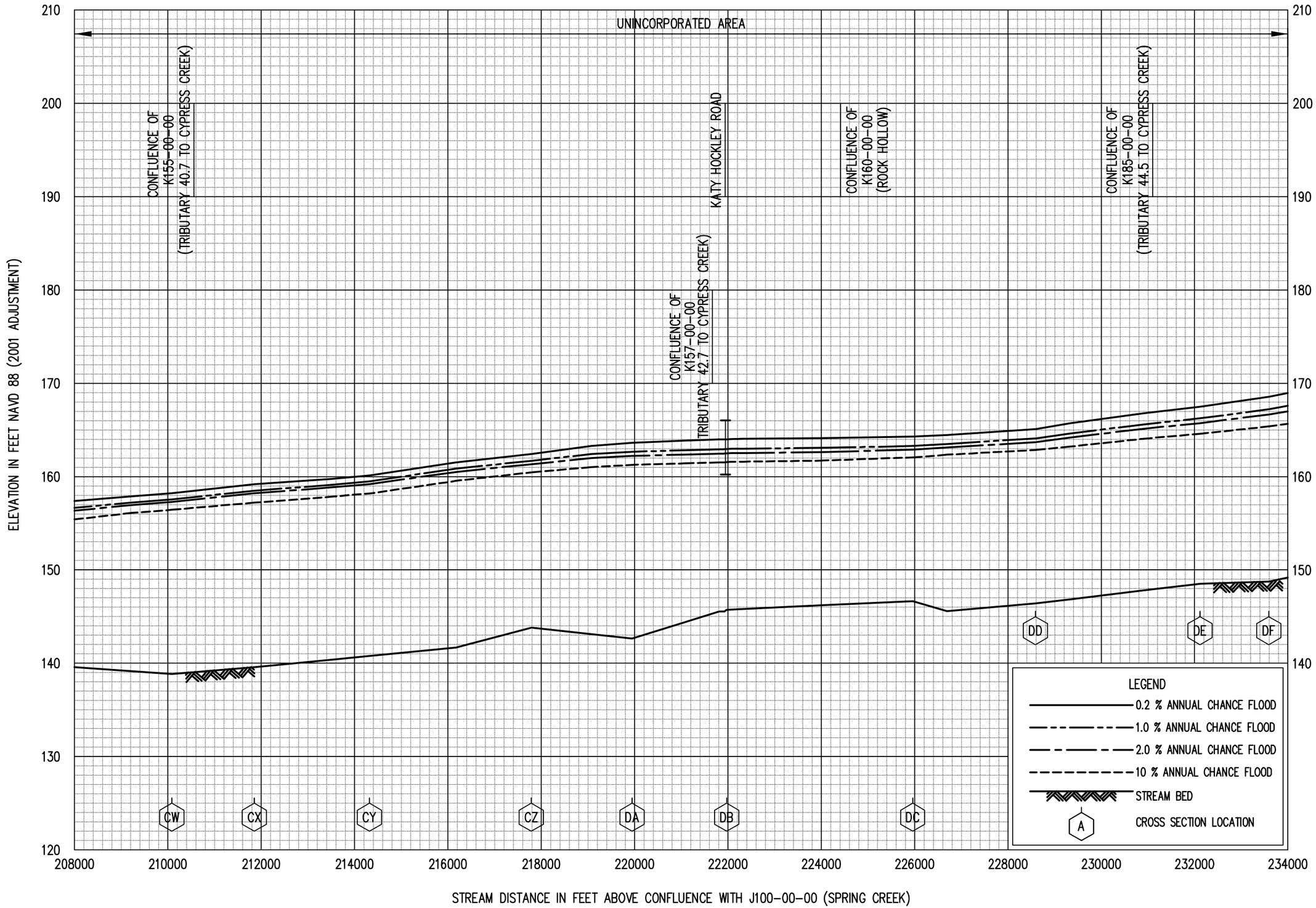

FLOOD PROFILES

K100-00-00 (CYPRESS CREEK)

FEDERAL EMERGENCY MANAGEMENT AGENCY

HARRIS COUNTY, TX

AND INCORPORATED AREAS

K09P

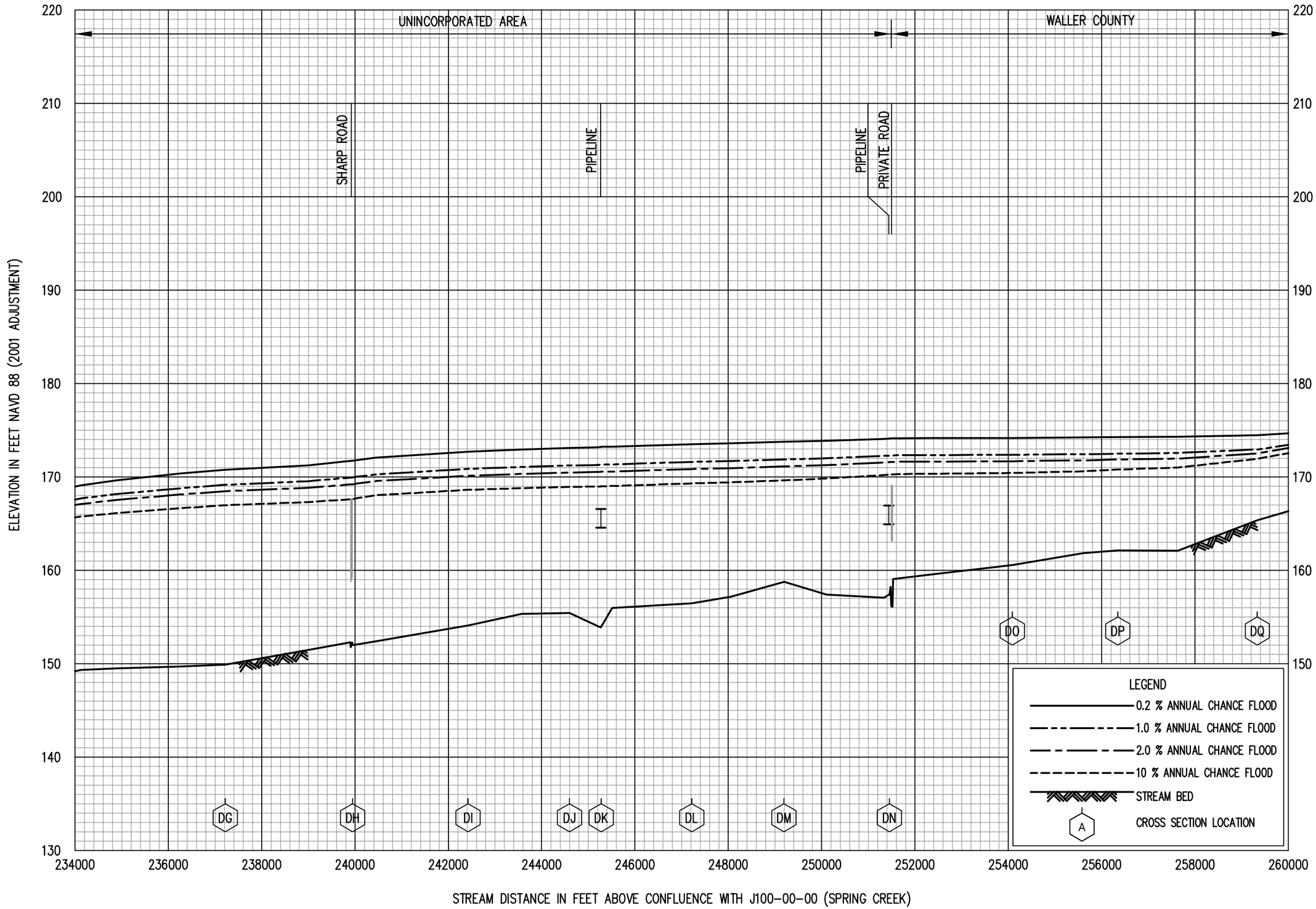

FLOOD PROFILES

K100-00-00 (CYPRESS CREEK)

FEDERAL EMERGENCY MANAGEMENT AGENCY

HARRIS COUNTY, TX

AND INCORPORATED AREAS

K10P

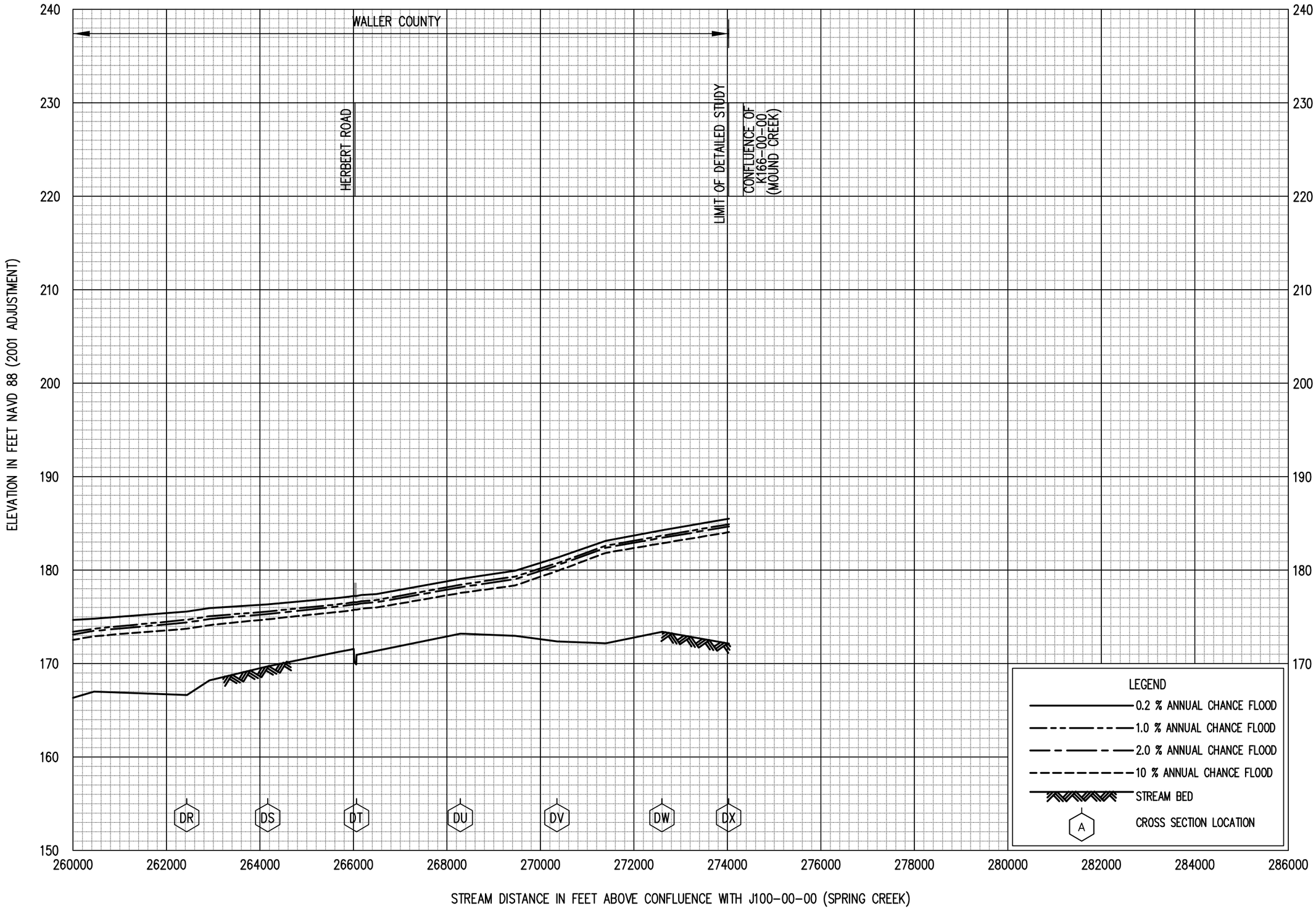

FLOOD PROFILES

K100-00-00 (CYPRESS CREEK)

FEDERAL EMERGENCY MANAGEMENT AGENCY

HARRIS COUNTY, TX

AND INCORPORATED AREAS

K11P

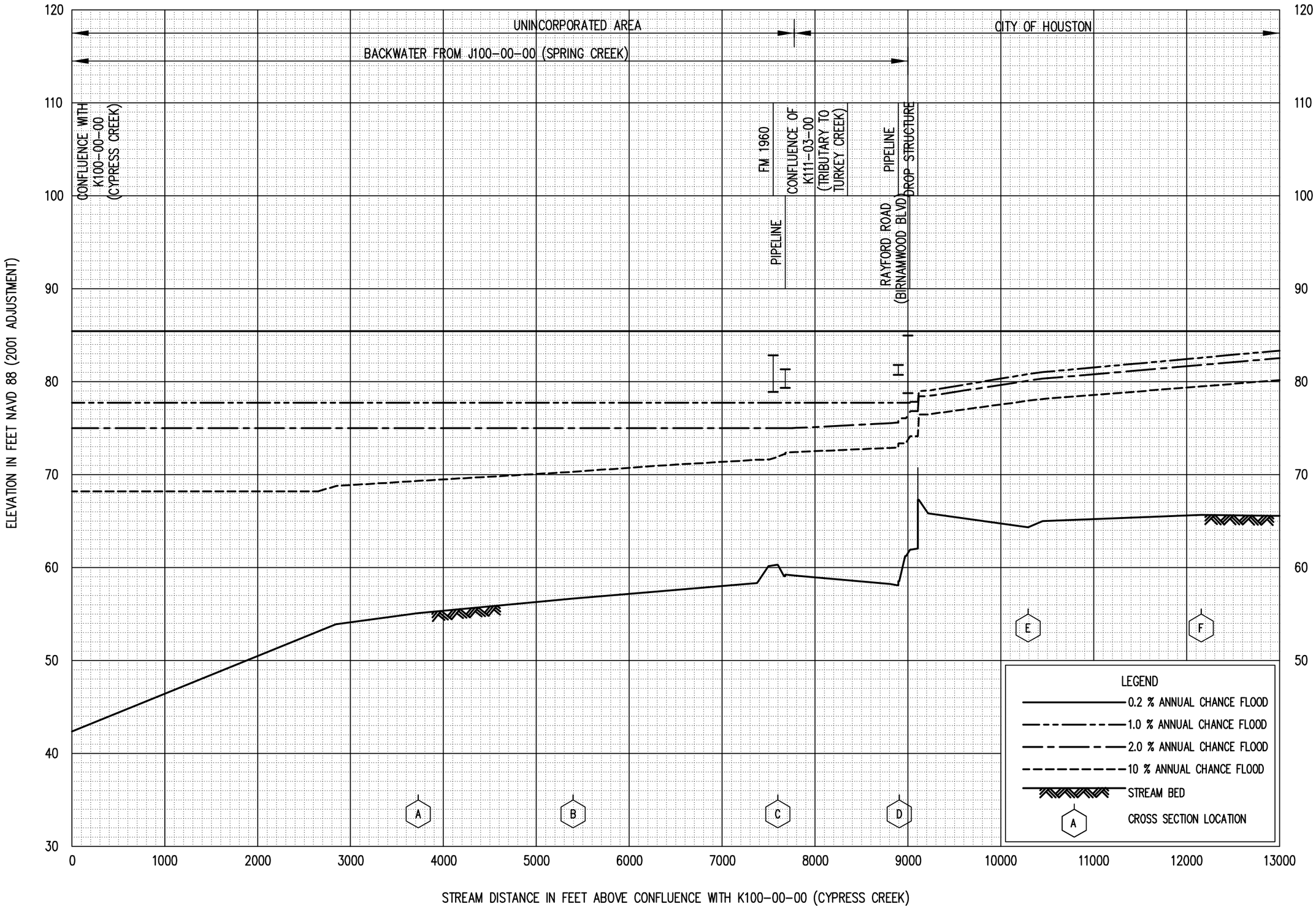

FLOOD PROFILES

K111-00-00 (TURKEY CREEK)

FEDERAL EMERGENCY MANAGEMENT AGENCY

HARRIS COUNTY, TX

AND INCORPORATED AREAS

K12P

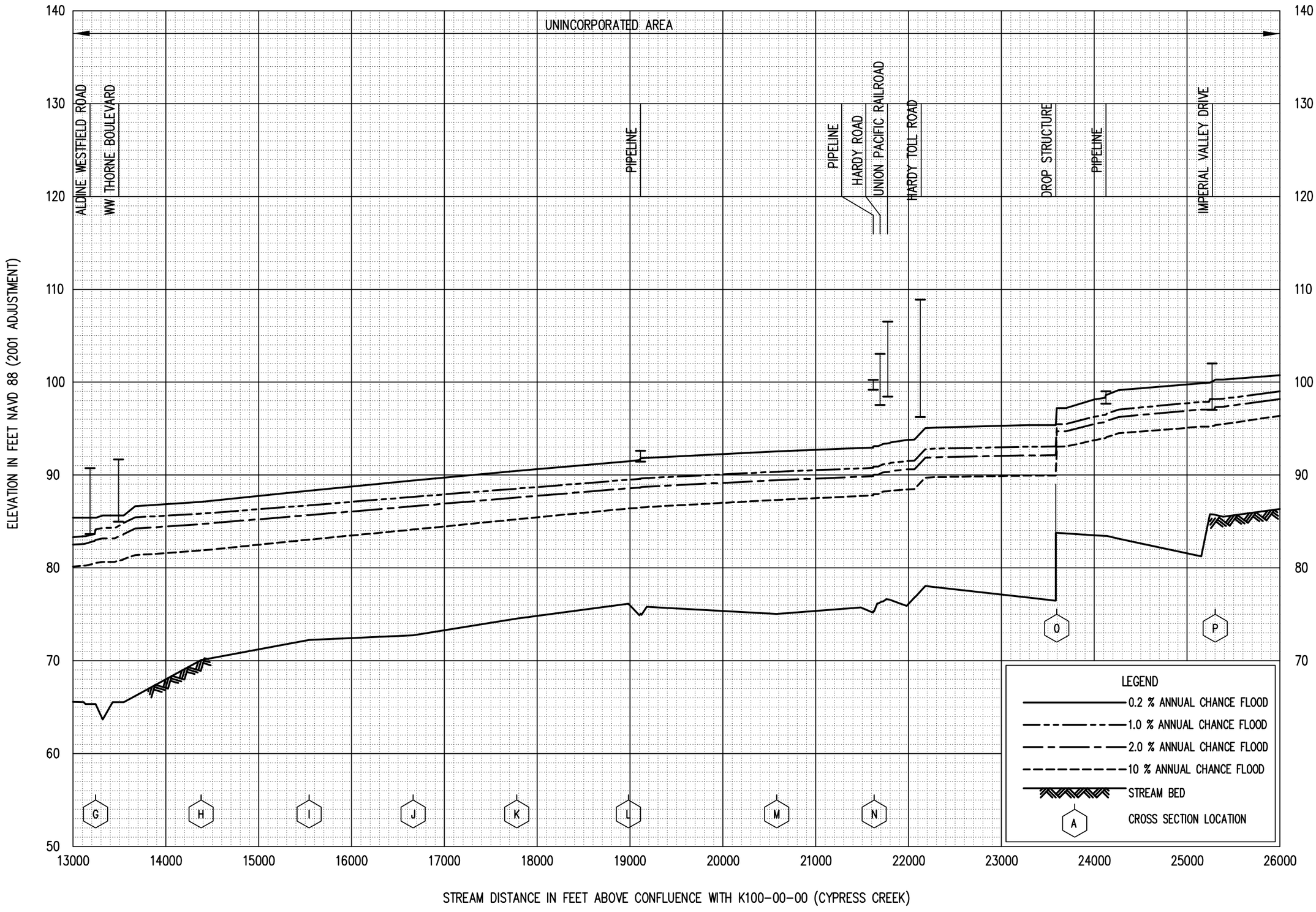

FLOOD PROFILES

K111-00-00 (TURKEY CREEK)

FEDERAL EMERGENCY MANAGEMENT AGENCY

HARRIS COUNTY, TX

AND INCORPORATED AREAS

K13P

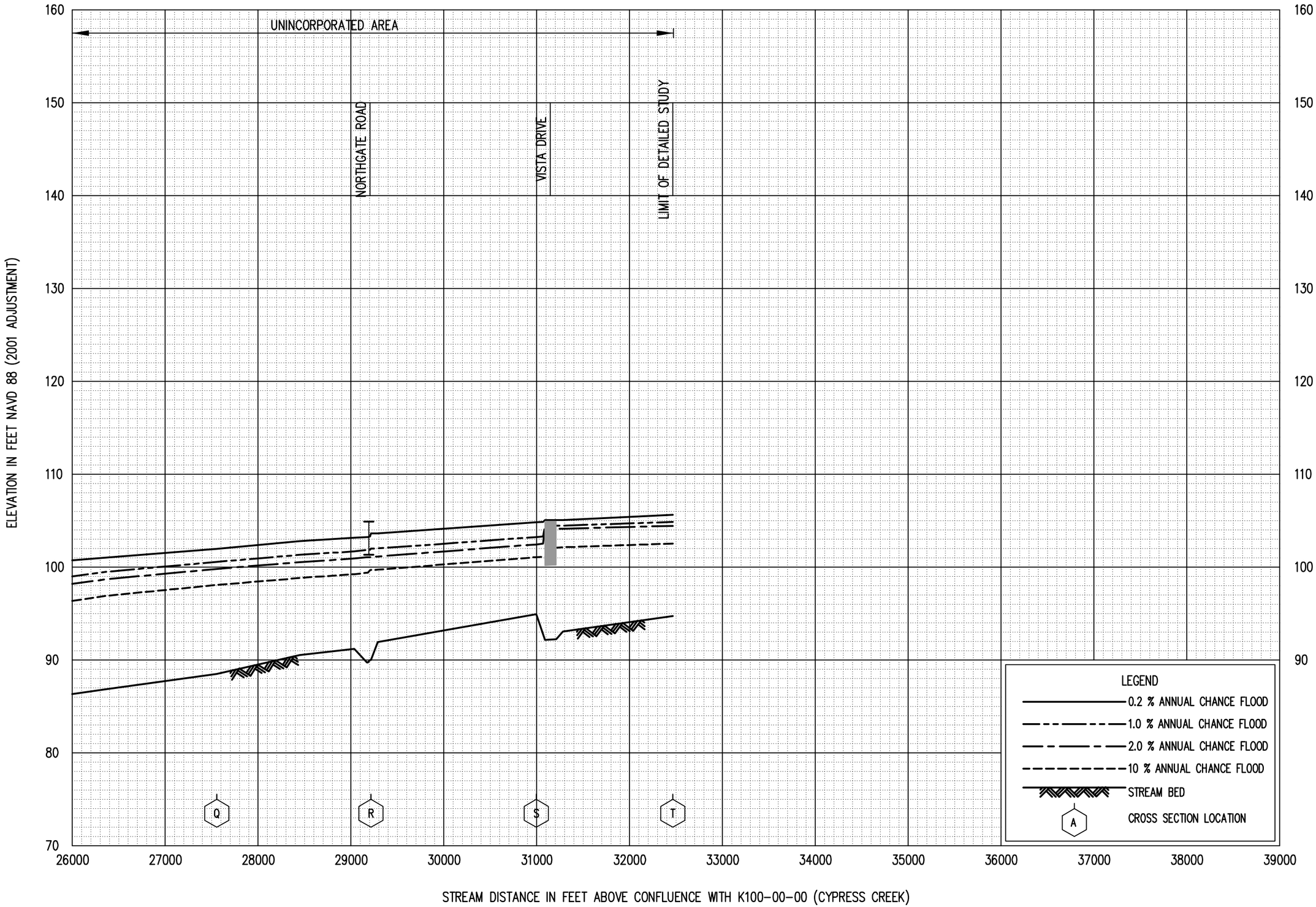

FLOOD PROFILES

K111-00-00 (TURKEY CREEK)

FEDERAL EMERGENCY MANAGEMENT AGENCY

HARRIS COUNTY, TX

AND INCORPORATED AREAS

K14P

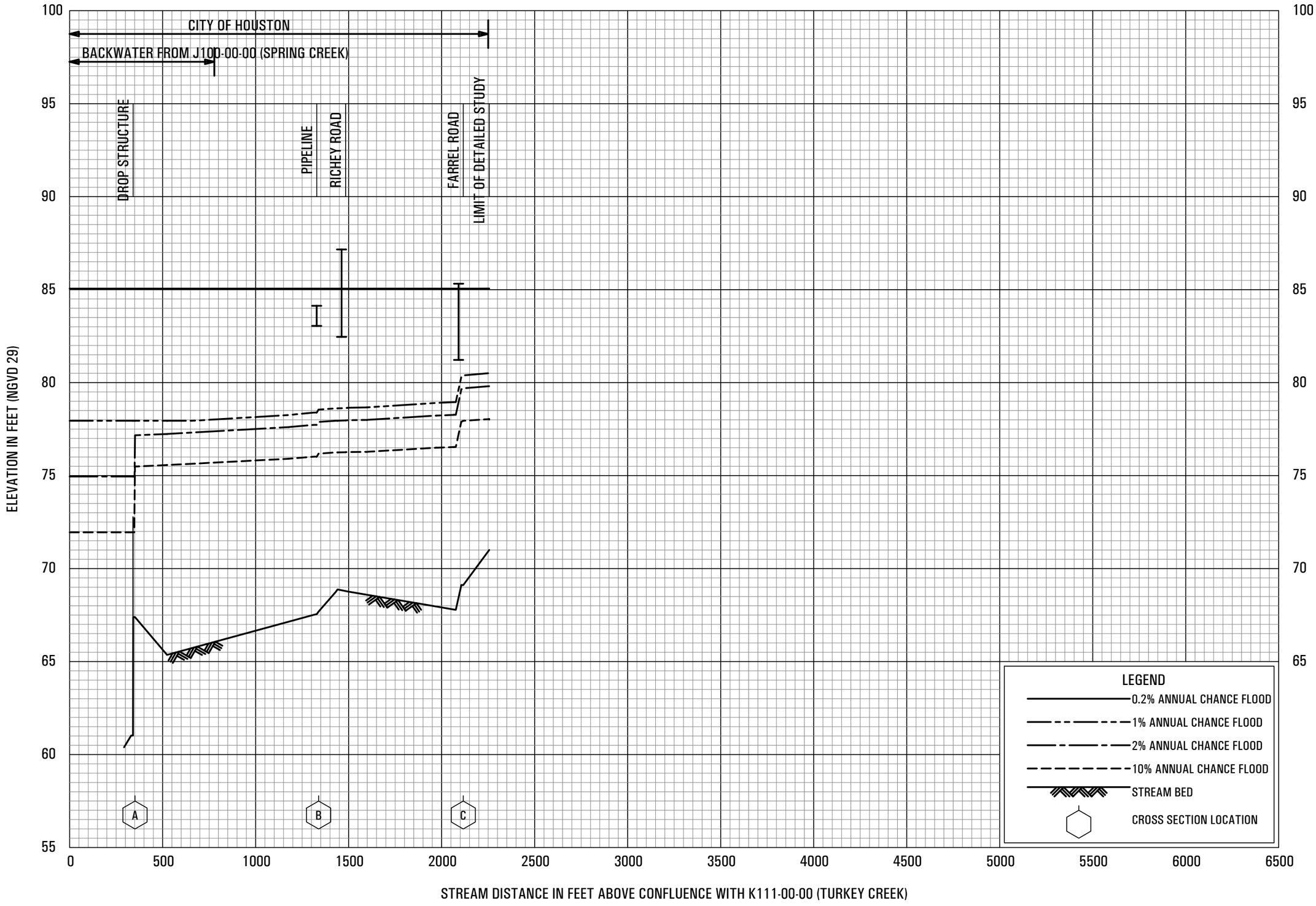

FLOOD PROFILES

K111-03-00 (TRIBUTARY TO TURKEY CREEK)

FEDERAL EMERGENCY MANAGEMENT AGENCY

HARRIS COUNTY, TX

AND INCORPORATED AREAS

K15P

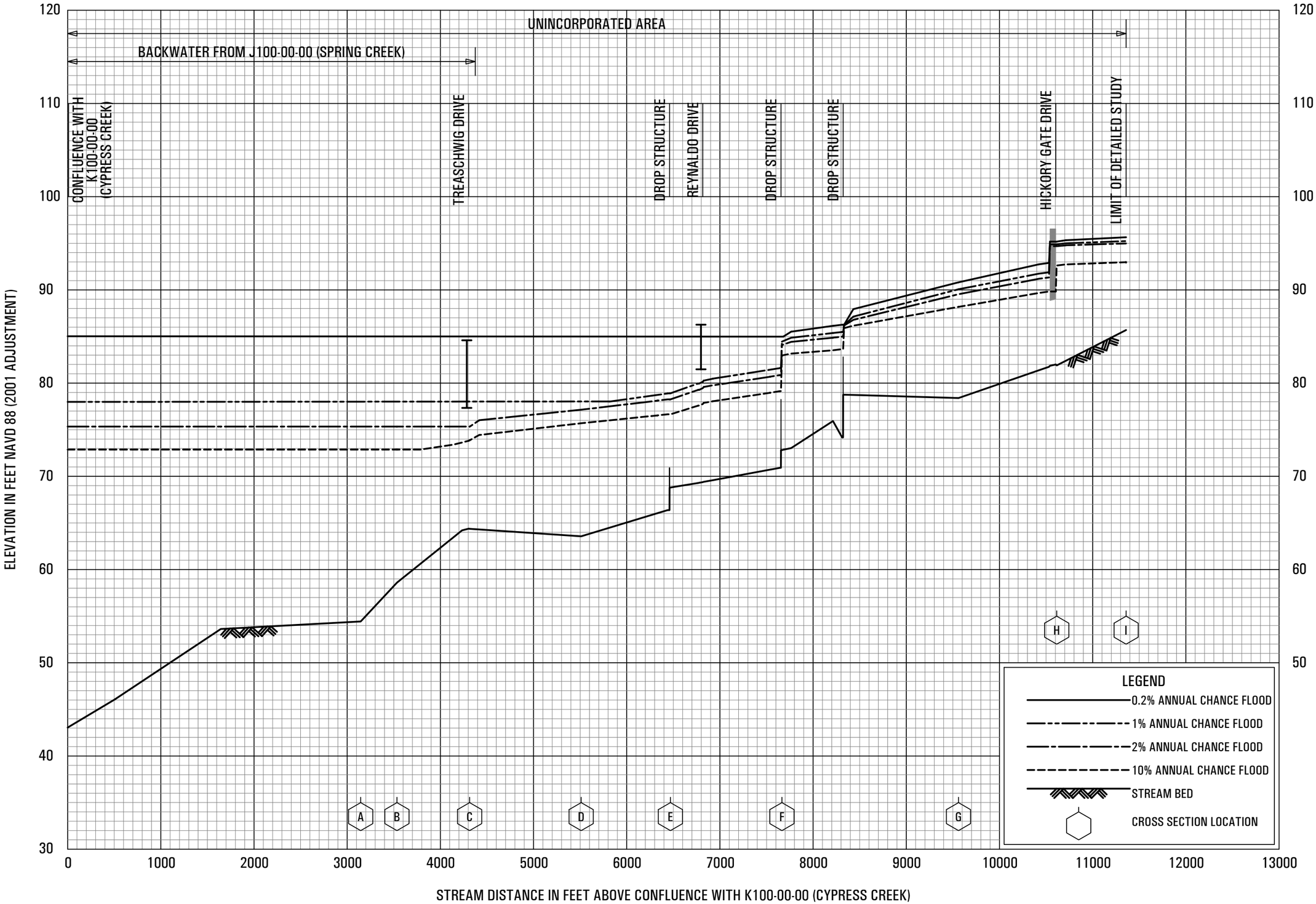

FLOOD PROFILES

K112-00-00 (WILD COW GULCH)

FEDERAL EMERGENCY MANAGEMENT AGENCY

HARRIS COUNTY, TX

AND INCORPORATED AREAS

K16P

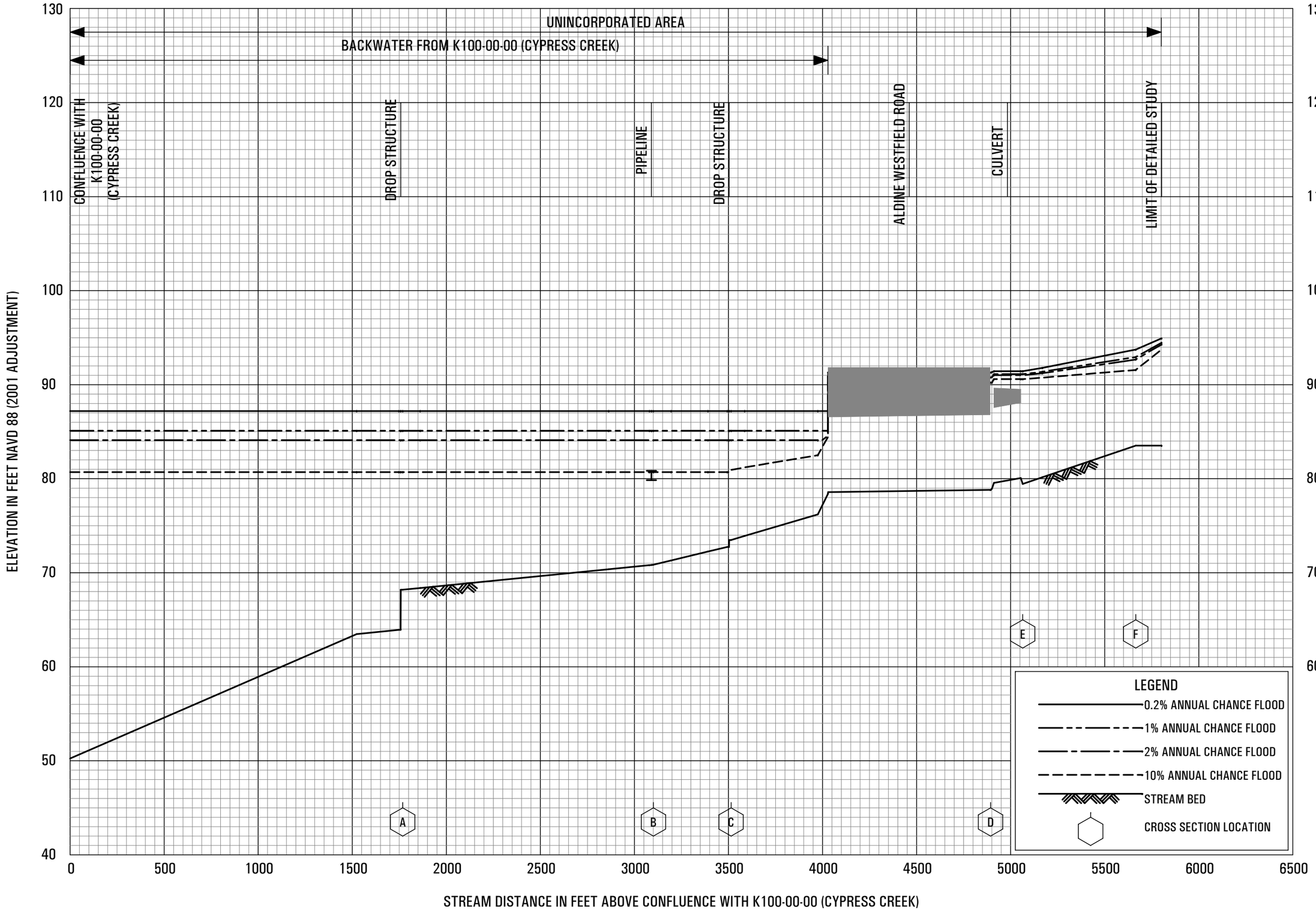

FLOOD PROFILES

K116-00-00 (SCHULTZ GULLY)

FEDERAL EMERGENCY MANAGEMENT AGENCY

HARRIS COUNTY, TX

AND INCORPORATED AREAS

K17P

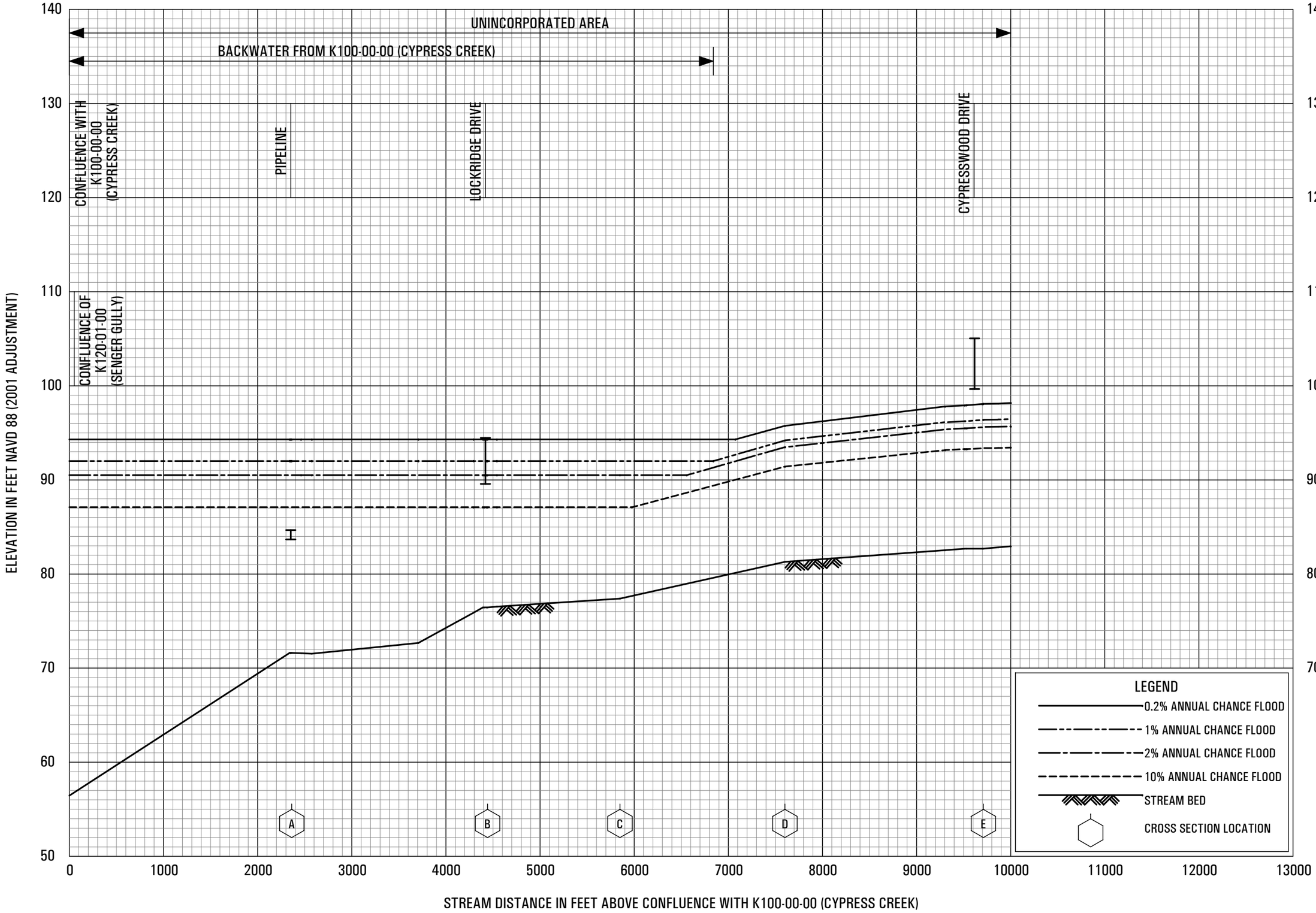

FLOOD PROFILES

K120-00-00 (LEMM GULLY)

FEDERAL EMERGENCY MANAGEMENT AGENCY

HARRIS COUNTY, TX

AND INCORPORATED AREAS

K18P

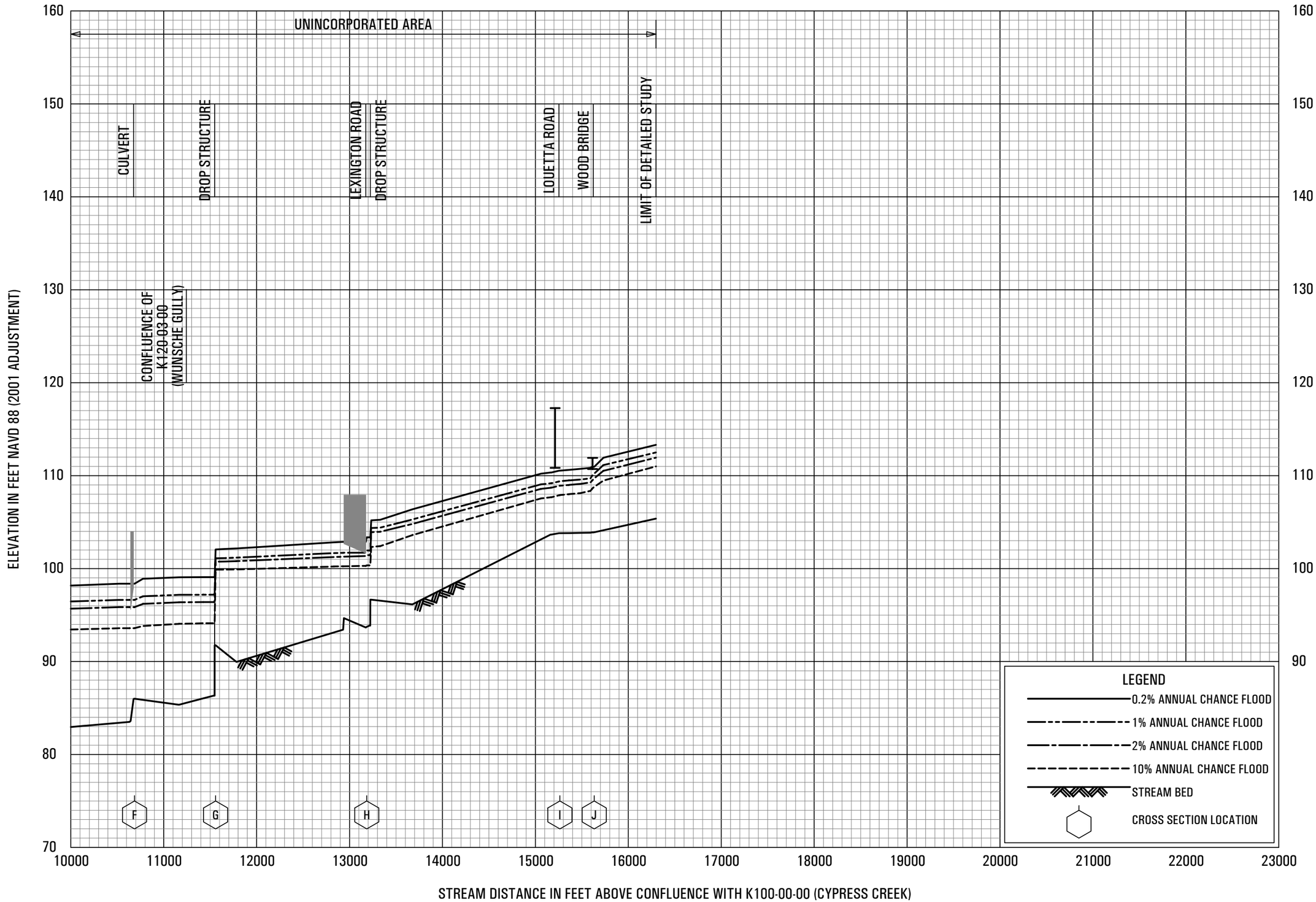

FLOOD PROFILES

K120-00-00 (LEMM GULLY)

FEDERAL EMERGENCY MANAGEMENT AGENCY

HARRIS COUNTY, TX

AND INCORPORATED AREAS

K19P

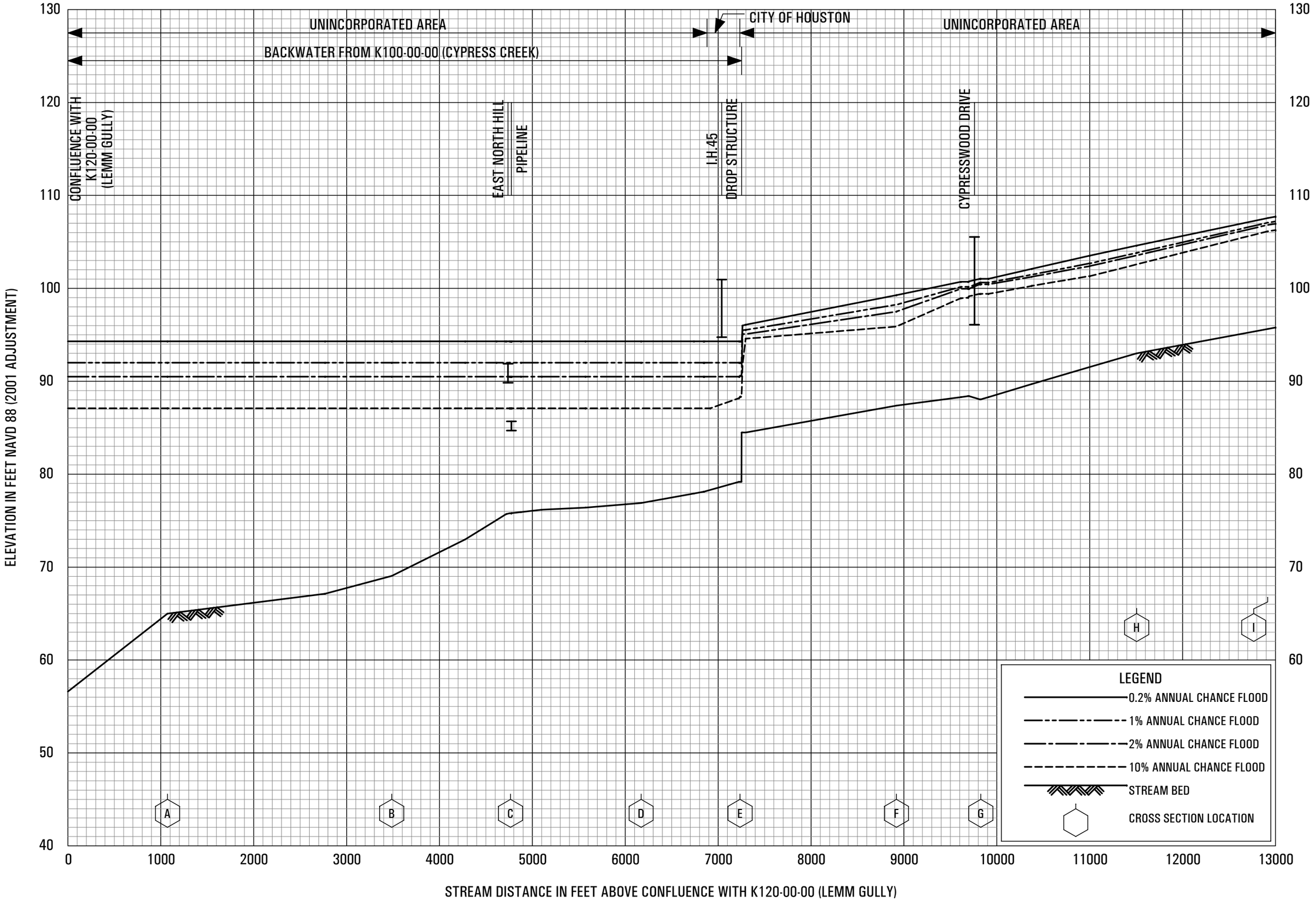

FLOOD PROFILES

K120-01-00 (SENGER GULLY)

FEDERAL EMERGENCY MANAGEMENT AGENCY

HARRIS COUNTY, TX

AND INCOPORATED AREAS

K20P

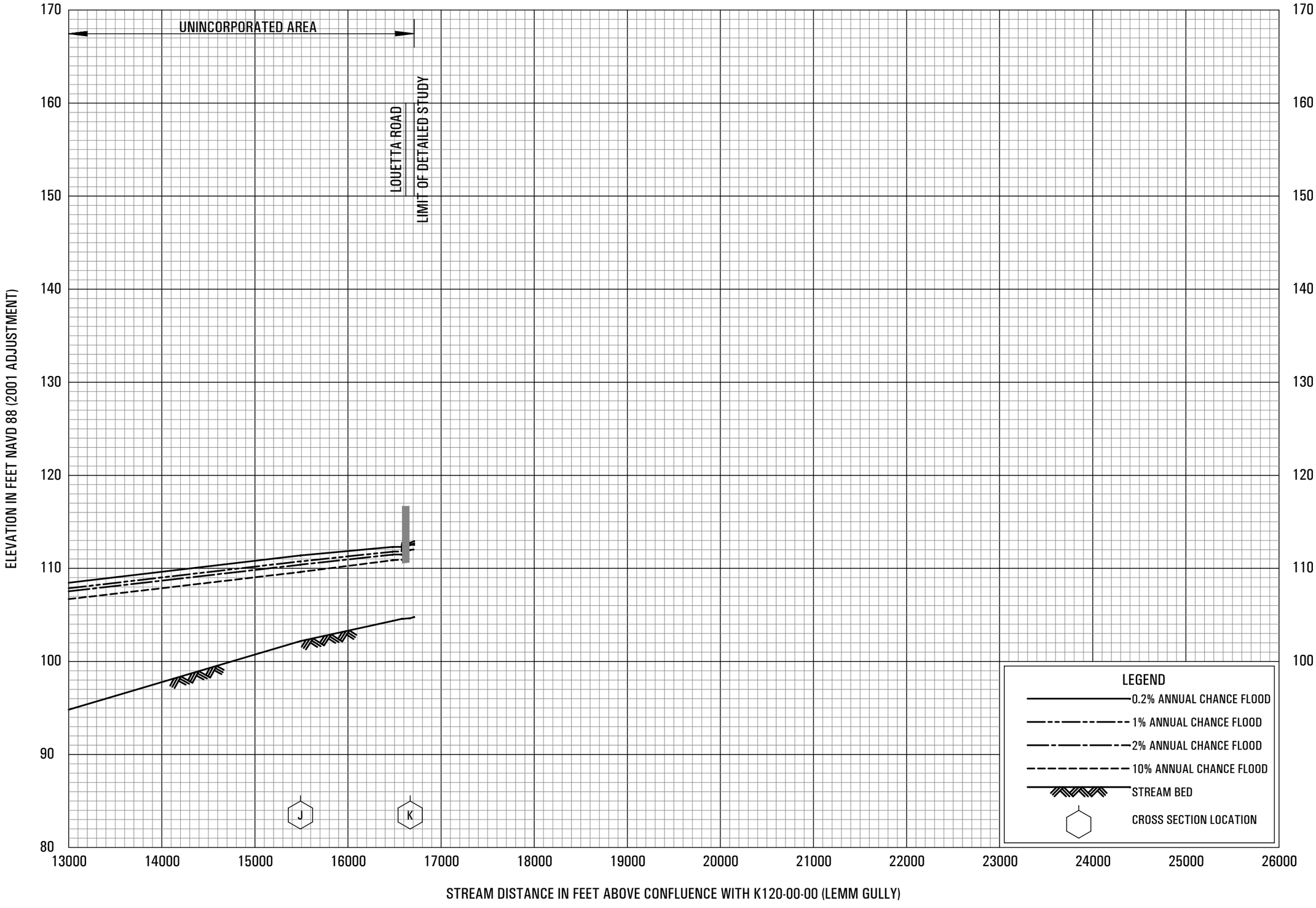

FLOOD PROFILES

K120-01-00 (SENGER GULLY)

FEDERAL EMERGENCY MANAGEMENT AGENCY

HARRIS COUNTY, TX

AND INCORPORATED AREAS

K21P

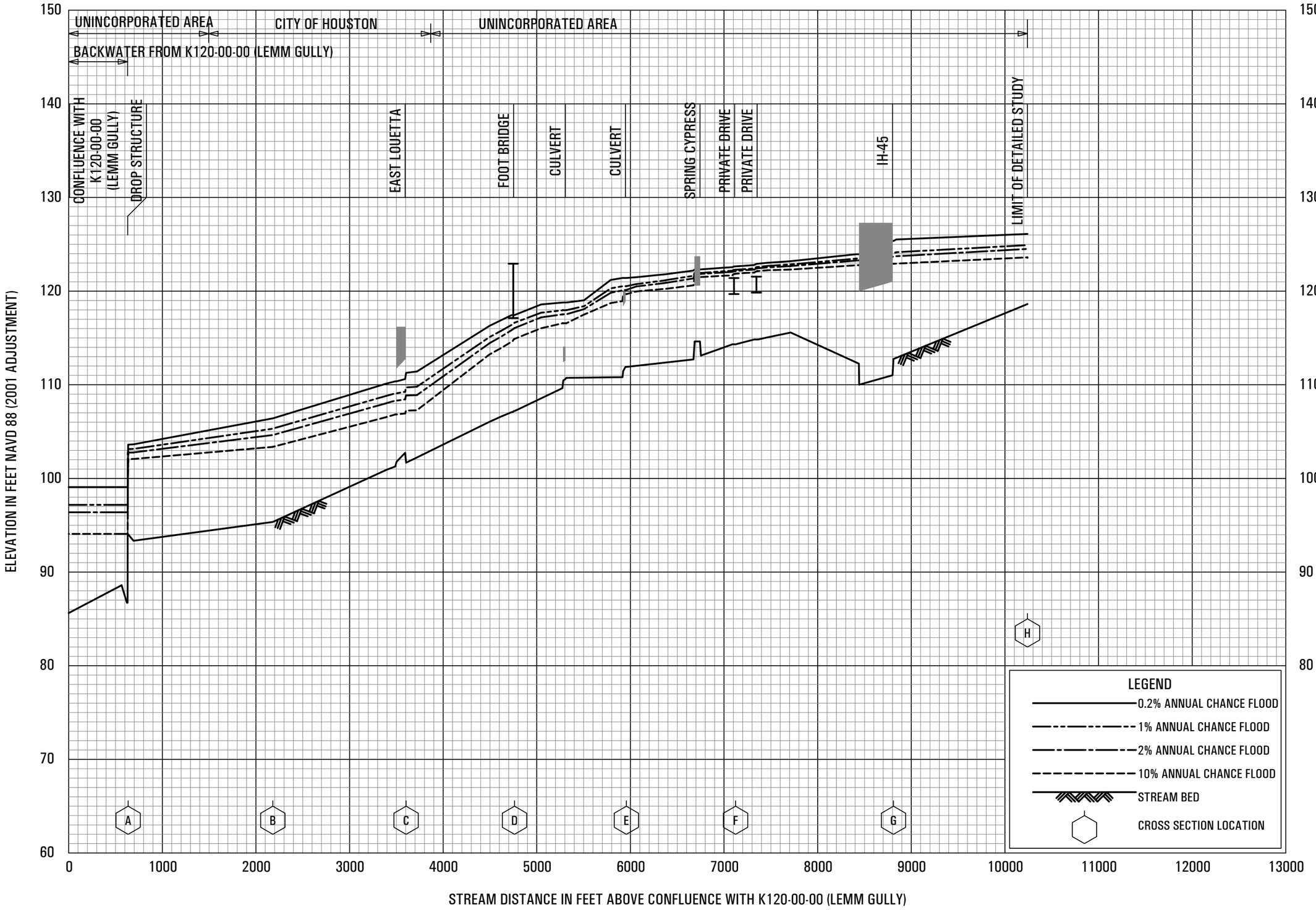

FLOOD PROFILES

K120-03-00 (WUNSCHE GULLY)

FEDERAL EMERGENCY MANAGEMENT AGENCY

HARRIS COUNTY, TX

AND INCORPORATED AREAS

K22P

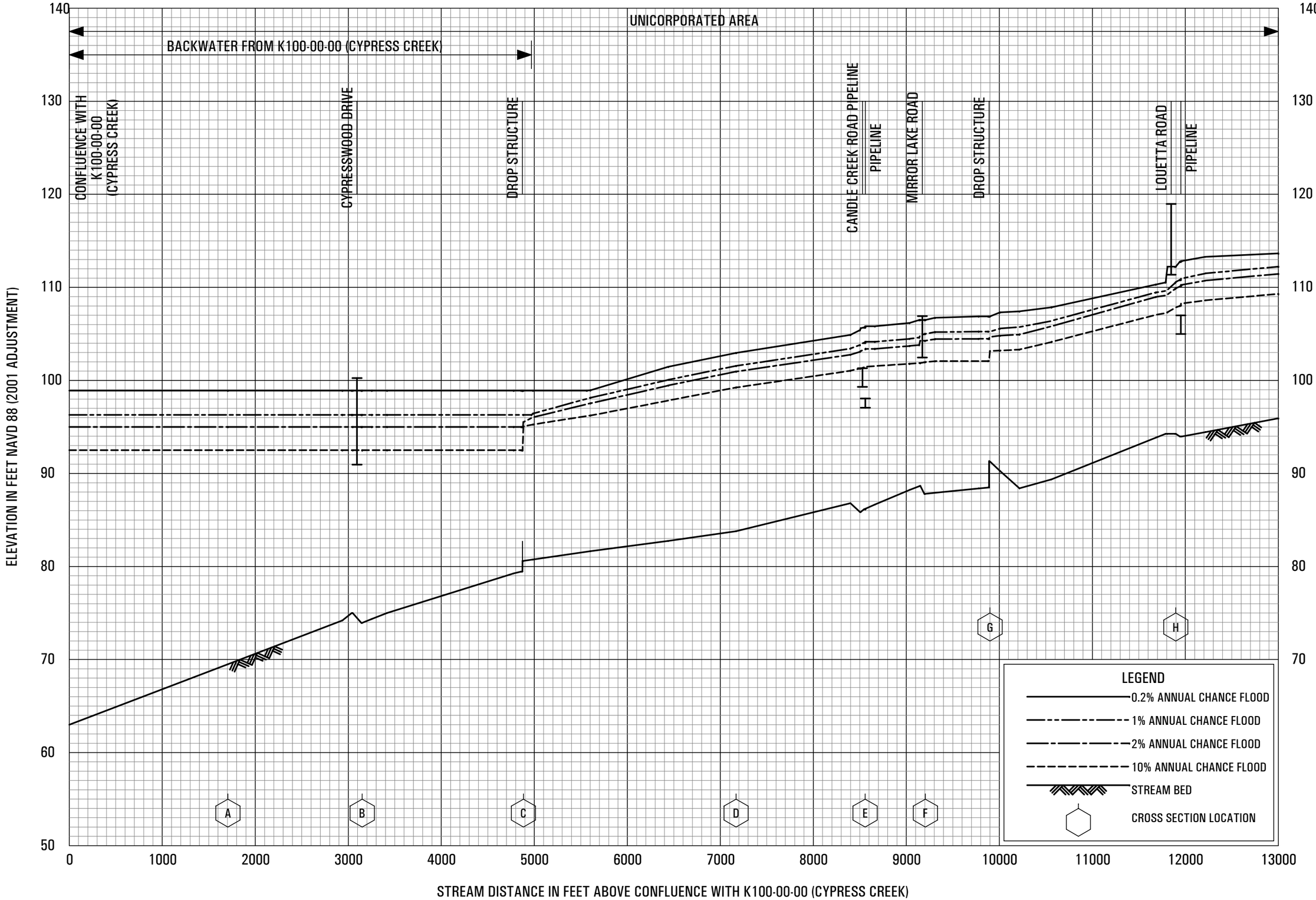

FLOOD PROFILES

K124-00-00 (SEALS GULLY)

FEDERAL EMERGENCY MANAGEMENT AGENCY

HARRIS COUNTY, TX

AND INCORPORATED AREAS

K23P

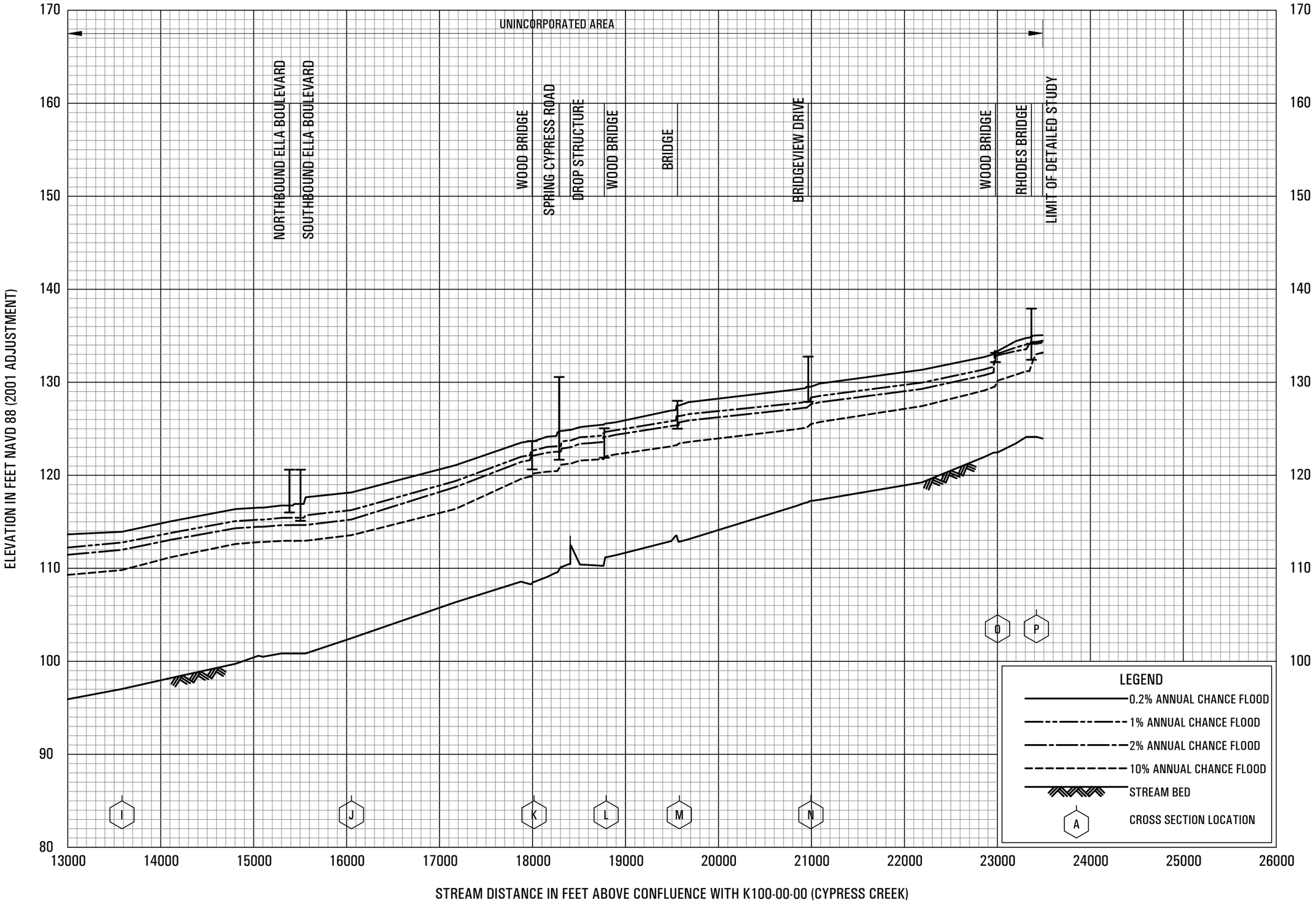

FLOOD PROFILES

K124-00-00 (SEALS GULLY)

FEDERAL EMERGENCY MANAGEMENT AGENCY

HARRIS COUNTY, TX

AND INCORPORATED AREAS

K24P

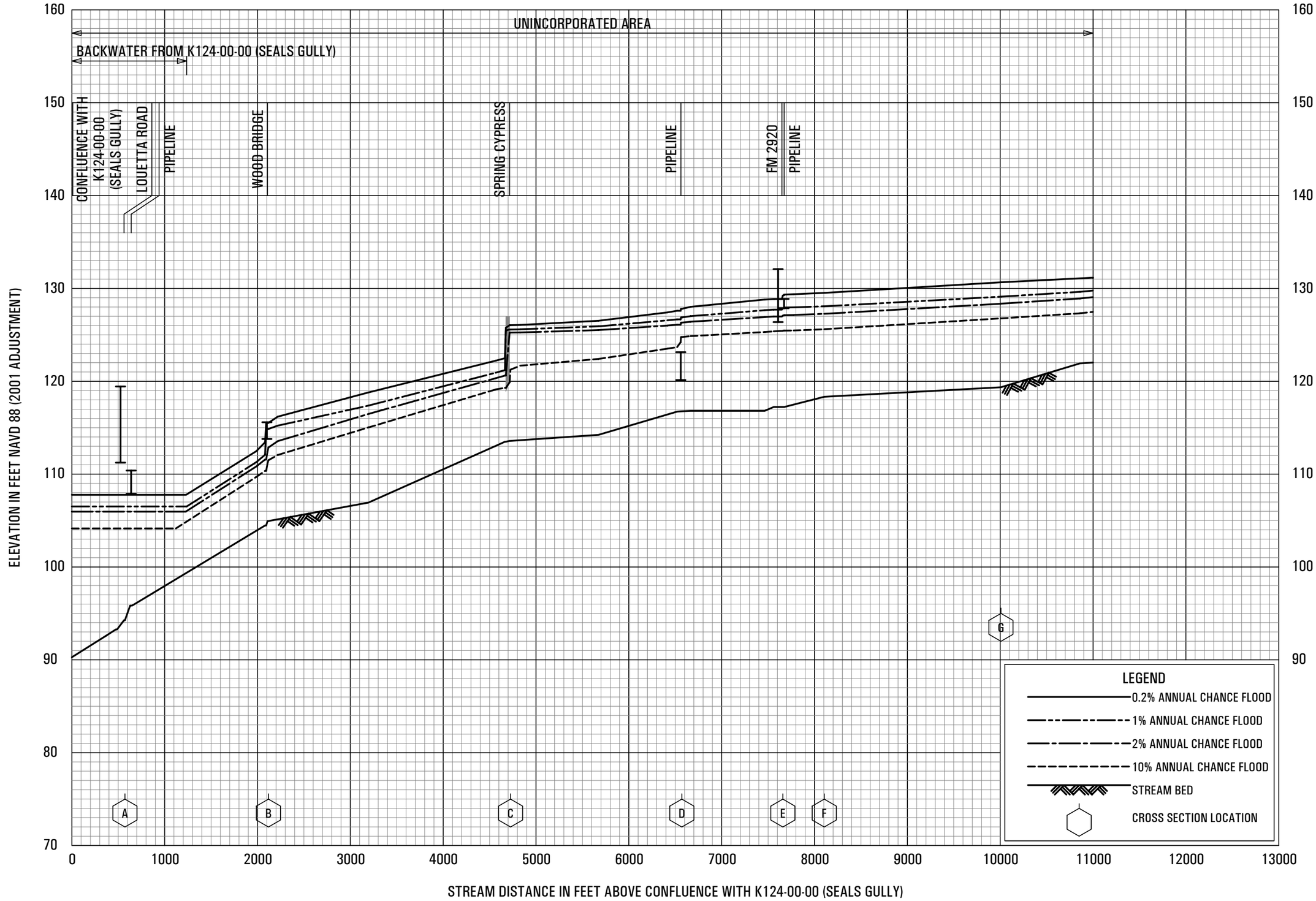

FLOOD PROFILES

K124-02-00 (KOTHMAN GULLY)

FEDERAL EMERGENCY MANAGEMENT AGENCY

HARRIS COUNTY, TX

AND INCORPORATED AREAS

K25P

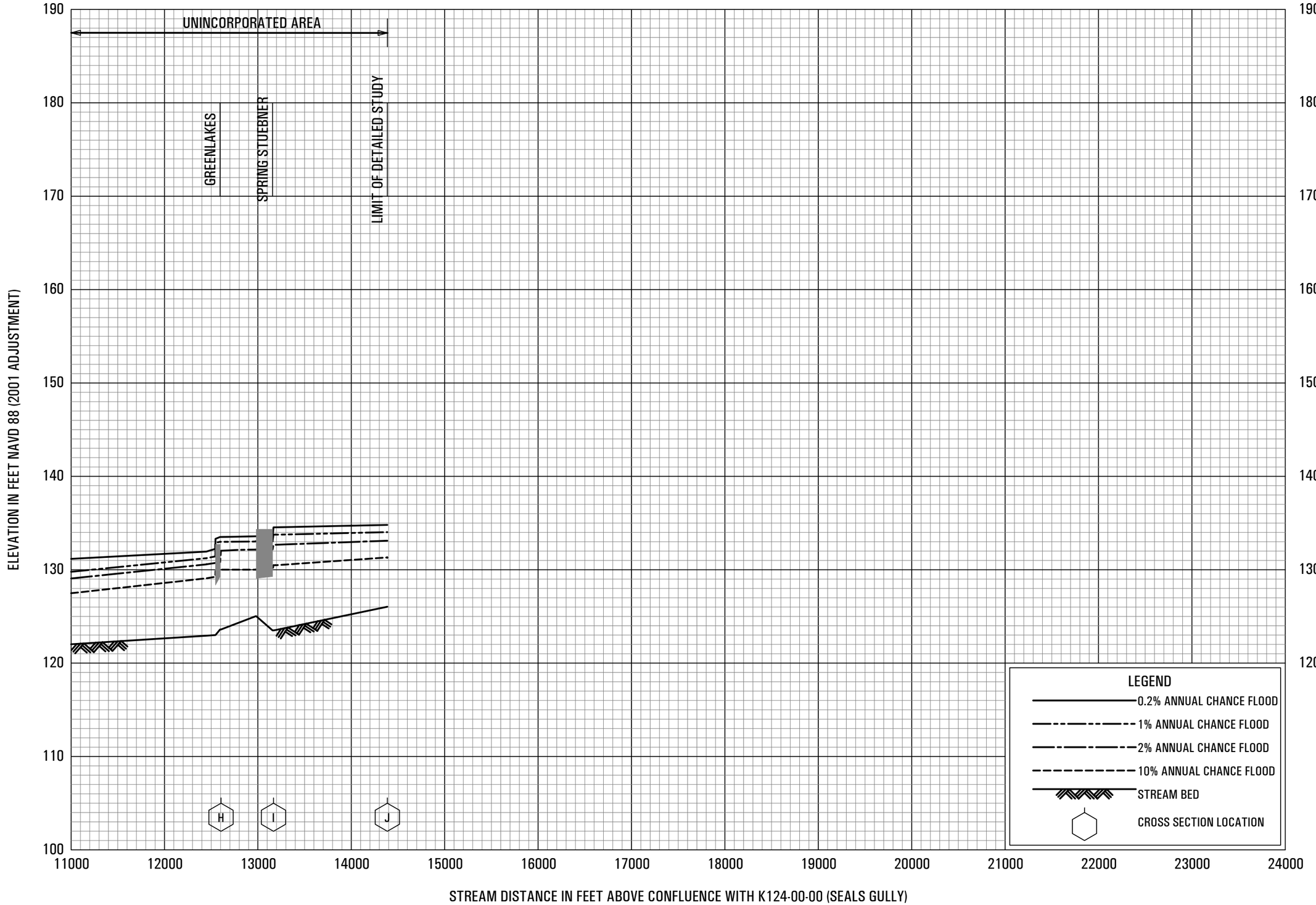

FLOOD PROFILES

K124-02-00 (KOTHMAN GULLY)

FEDERAL EMERGENCY MANAGEMENT AGENCY

HARRIS COUNTY, TX

AND INCORPORATED AREAS

K26P

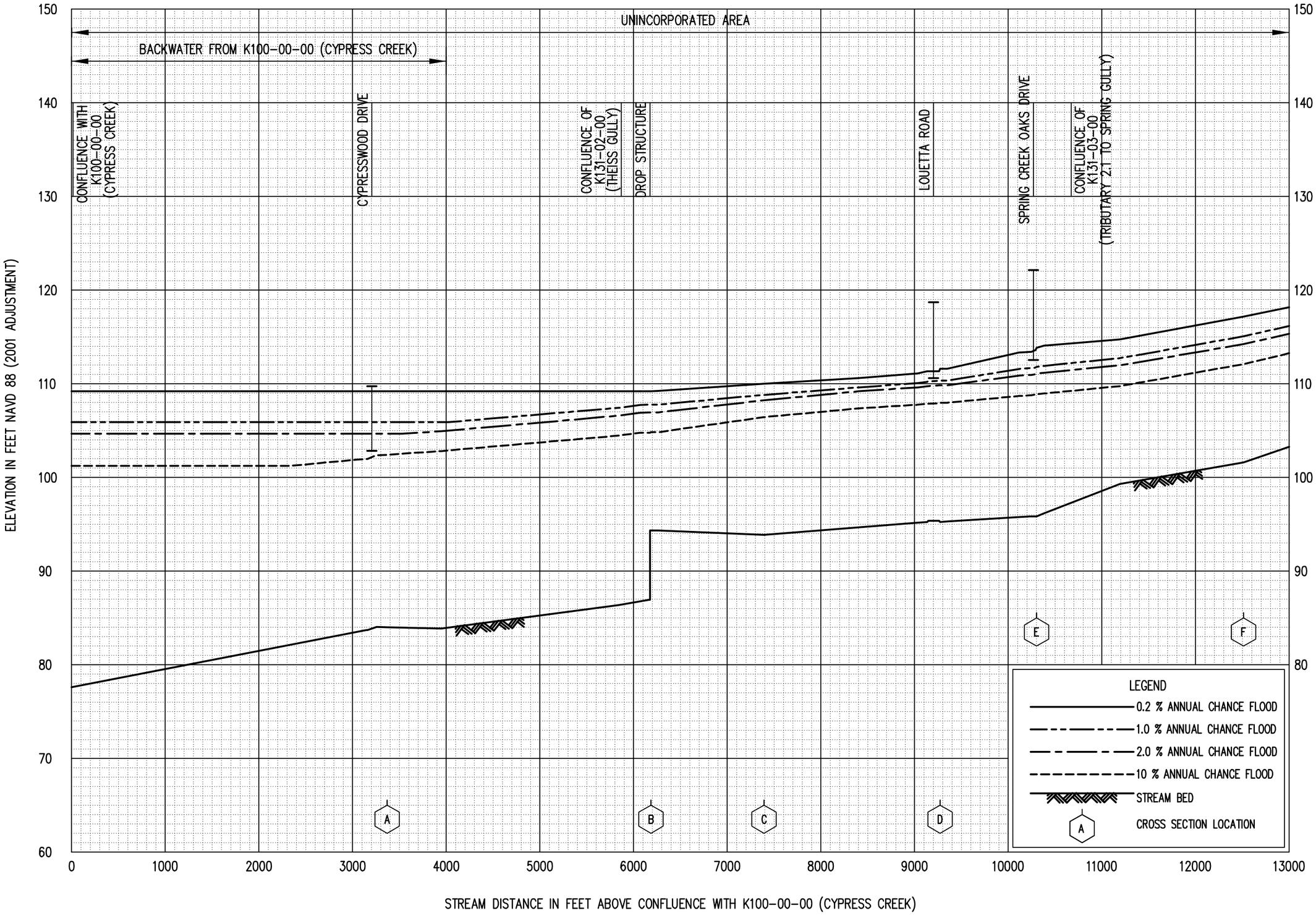

FLOOD PROFILES

K131-00-00 (SPRING GULLY)

FEDERAL EMERGENCY MANAGEMENT AGENCY

HARRIS COUNTY, TX

AND INCORPORATED AREAS

K27P

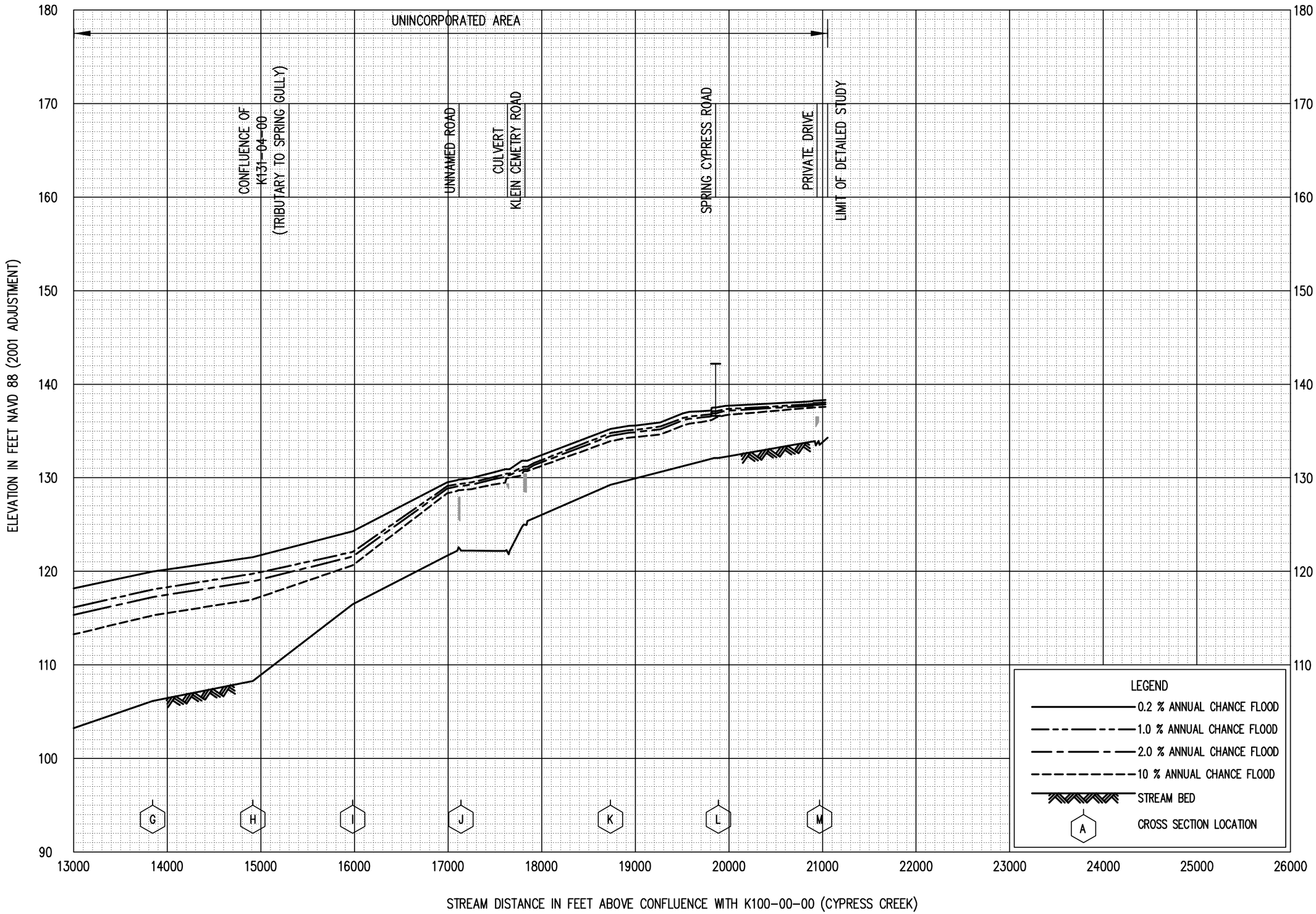

FLOOD PROFILES

K131-00-00 (SPRING GULLY)

FEDERAL EMERGENCY MANAGEMENT AGENCY

HARRIS COUNTY, TX

AND INCORPORATED AREAS

K28P

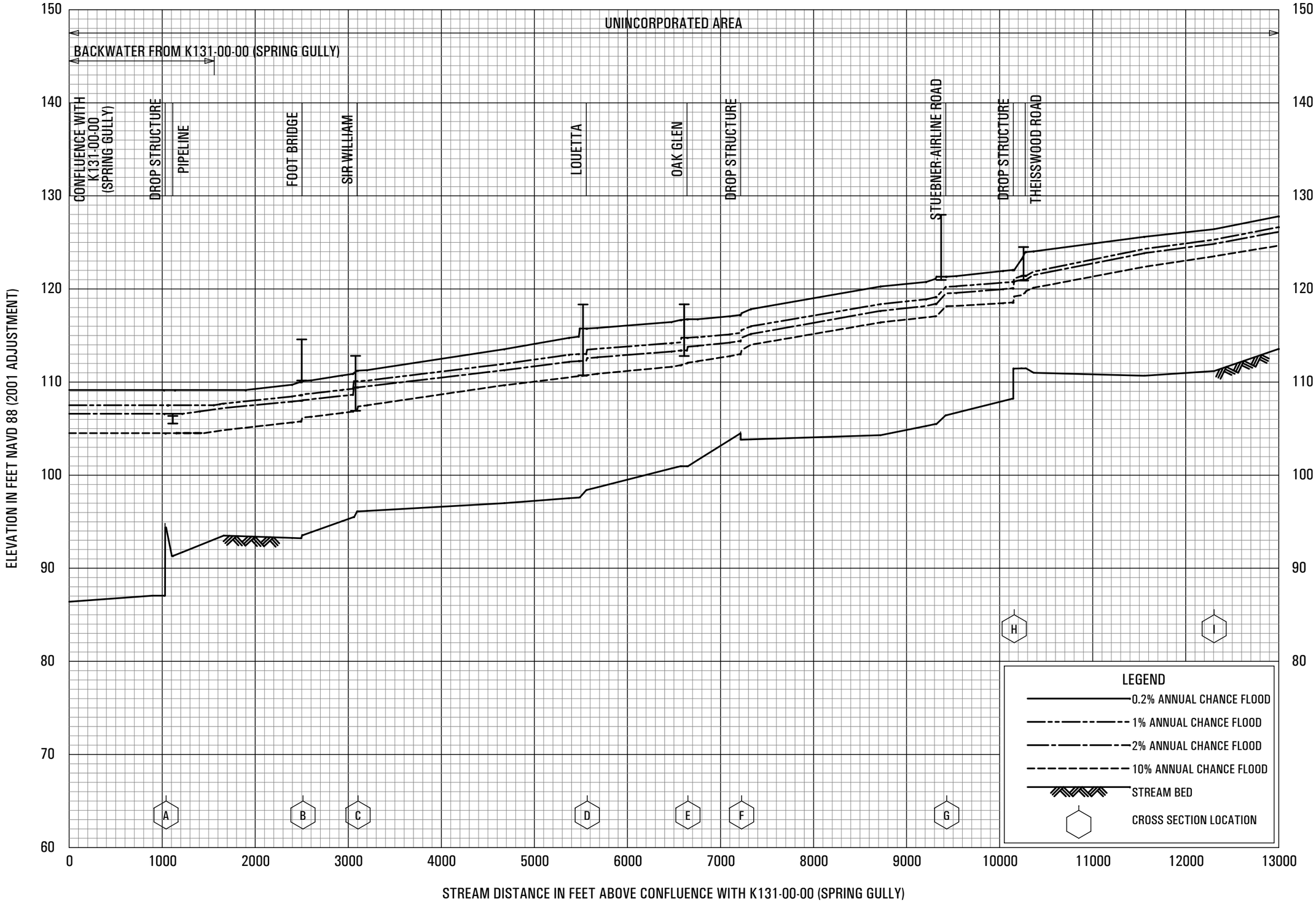

FLOOD PROFILES

K131-02-00 (THEISS GULLY)

FEDERAL EMERGENCY MANAGEMENT AGENCY

HARRIS COUNTY, TX

AND INCORPORATED AREAS

K29P

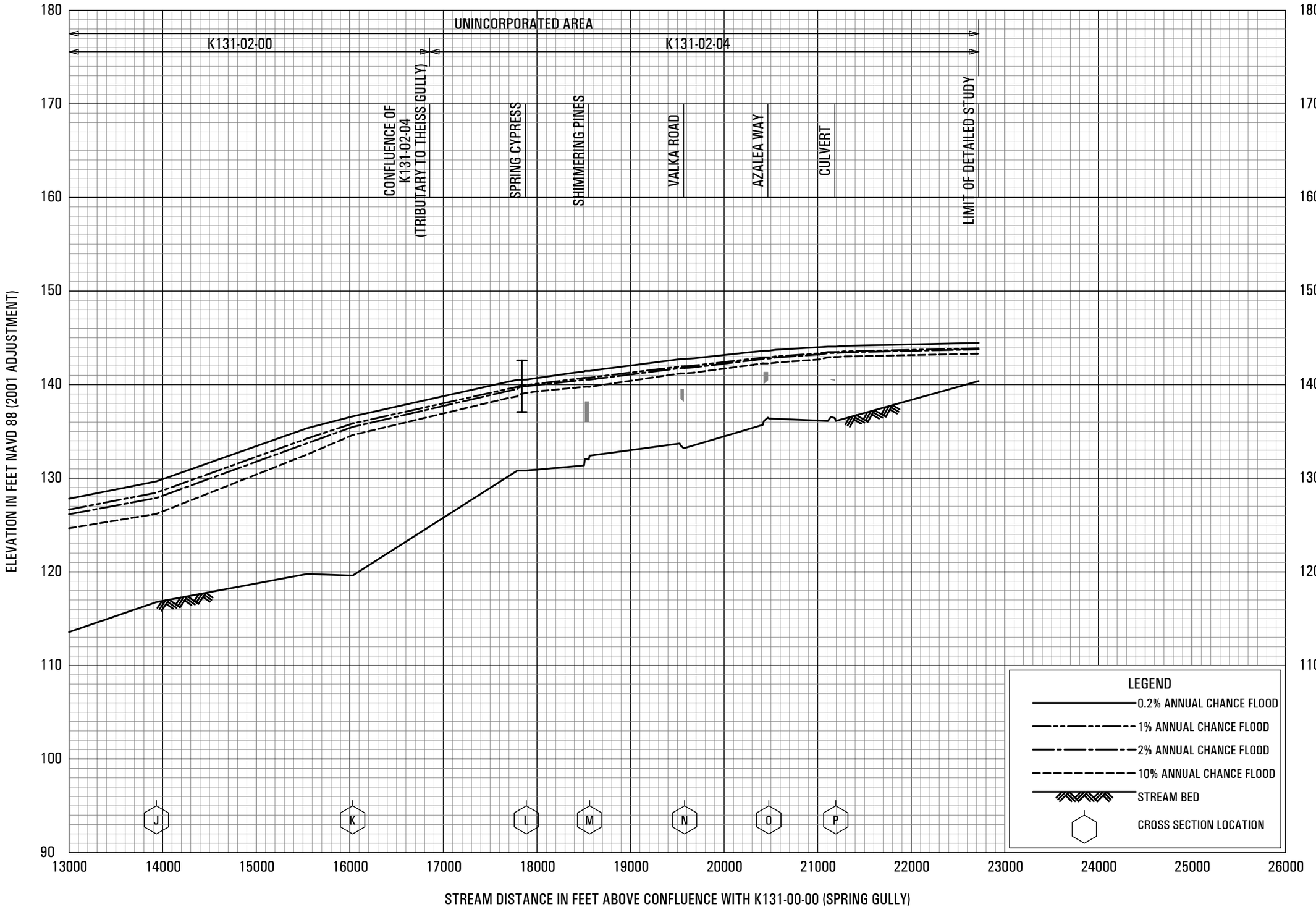

FLOOD PROFILES

K131-02-00 (THEISS GULLY)
AND K131-02-04 (TRIBUTARY TO THEISS GULLY)

FEDERAL EMERGENCY MANAGEMENT AGENCY

HARRIS COUNTY, TX
AND INCORPORATED AREAS

K30P

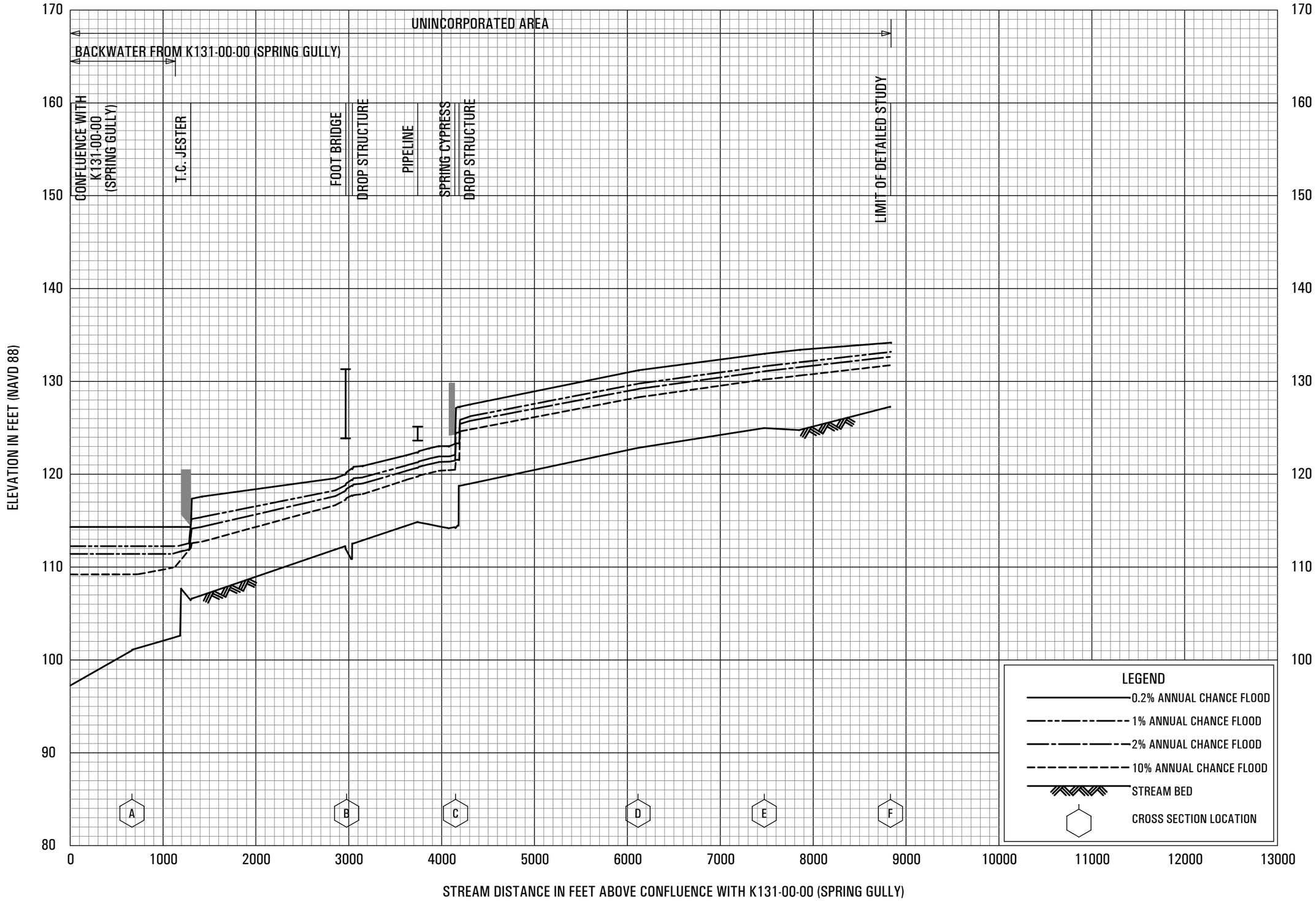

FLOOD PROFILES

K131-03-00 (TRIBUTARY 2.1 TO SPRING GULLY)

FEDERAL EMERGENCY MANAGEMENT AGENCY

HARRIS COUNTY, TX

AND INCORPORATED AREAS

K31P

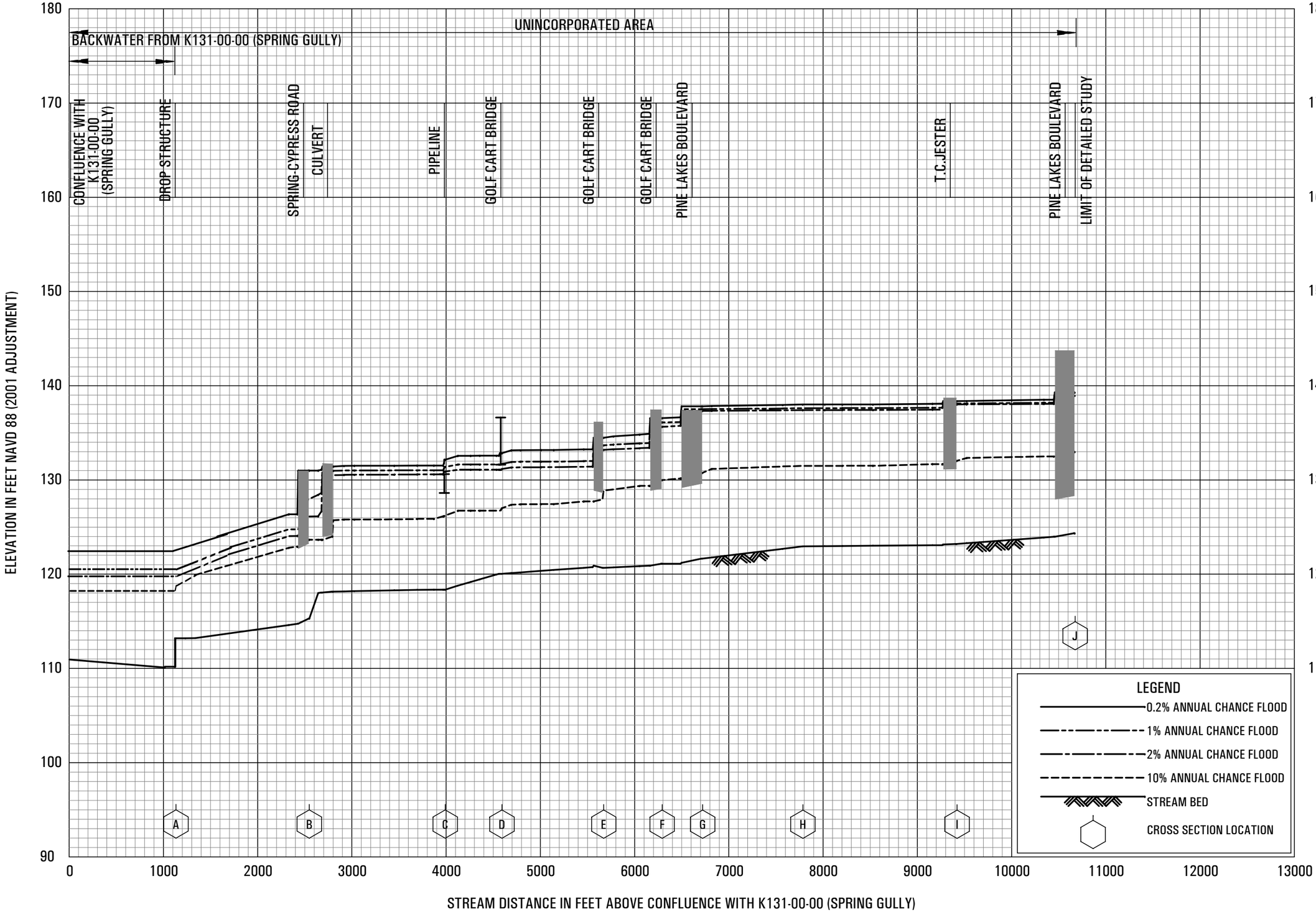

FLOOD PROFILES

K131-04-00 (TRIBUTARY TO SPRING GULLY)

FEDERAL EMERGENCY MANAGEMENT AGENCY

HARRIS COUNTY, TX,

AND INCORPORATED AREA

K32P

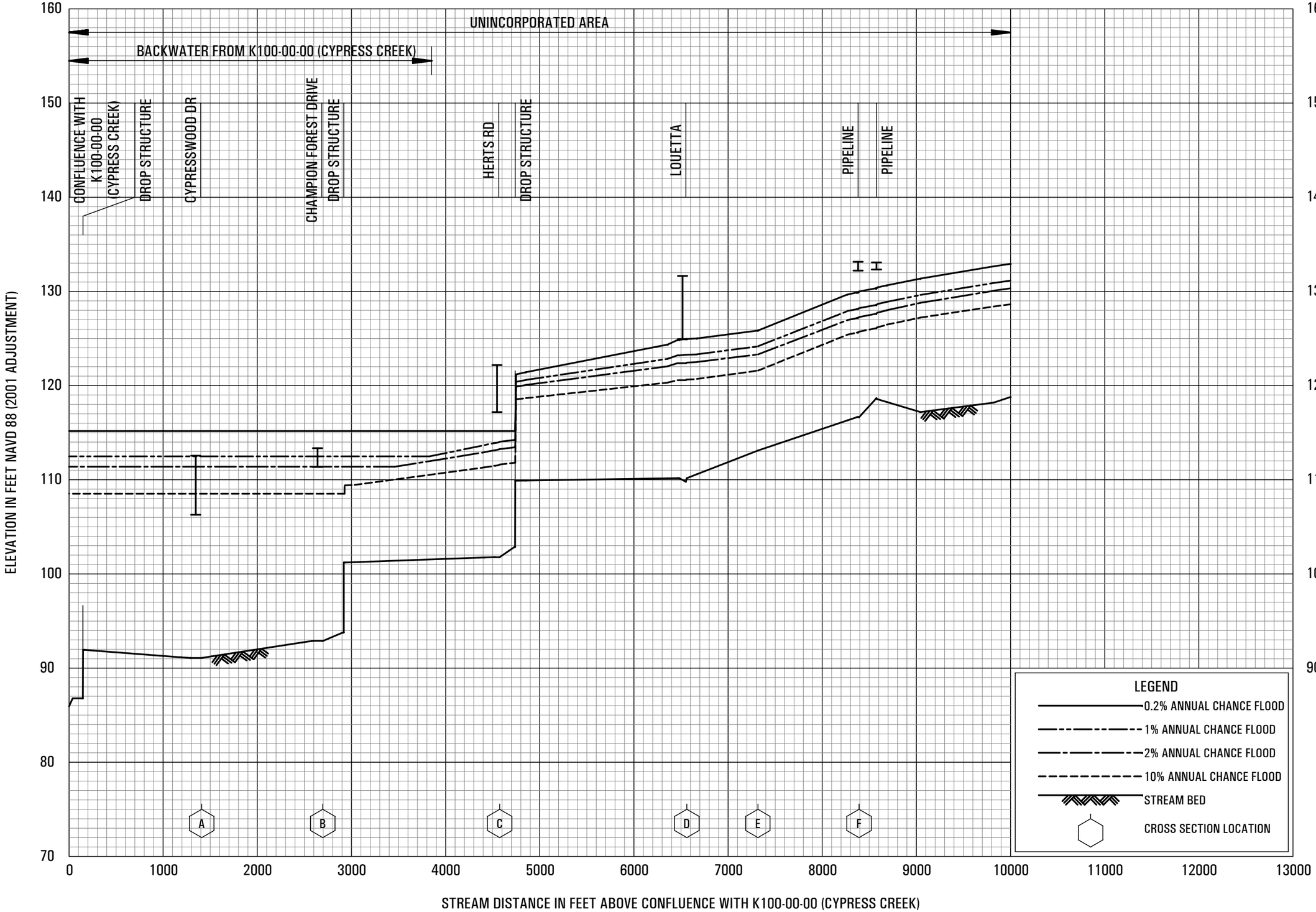

FLOOD PROFILES

K133-00-00 (DRY GULLY)

FEDERAL EMERGENCY MANAGEMENT AGENCY

HARRIS COUNTY, TX

AND INCORPORATED AREAS

K33P

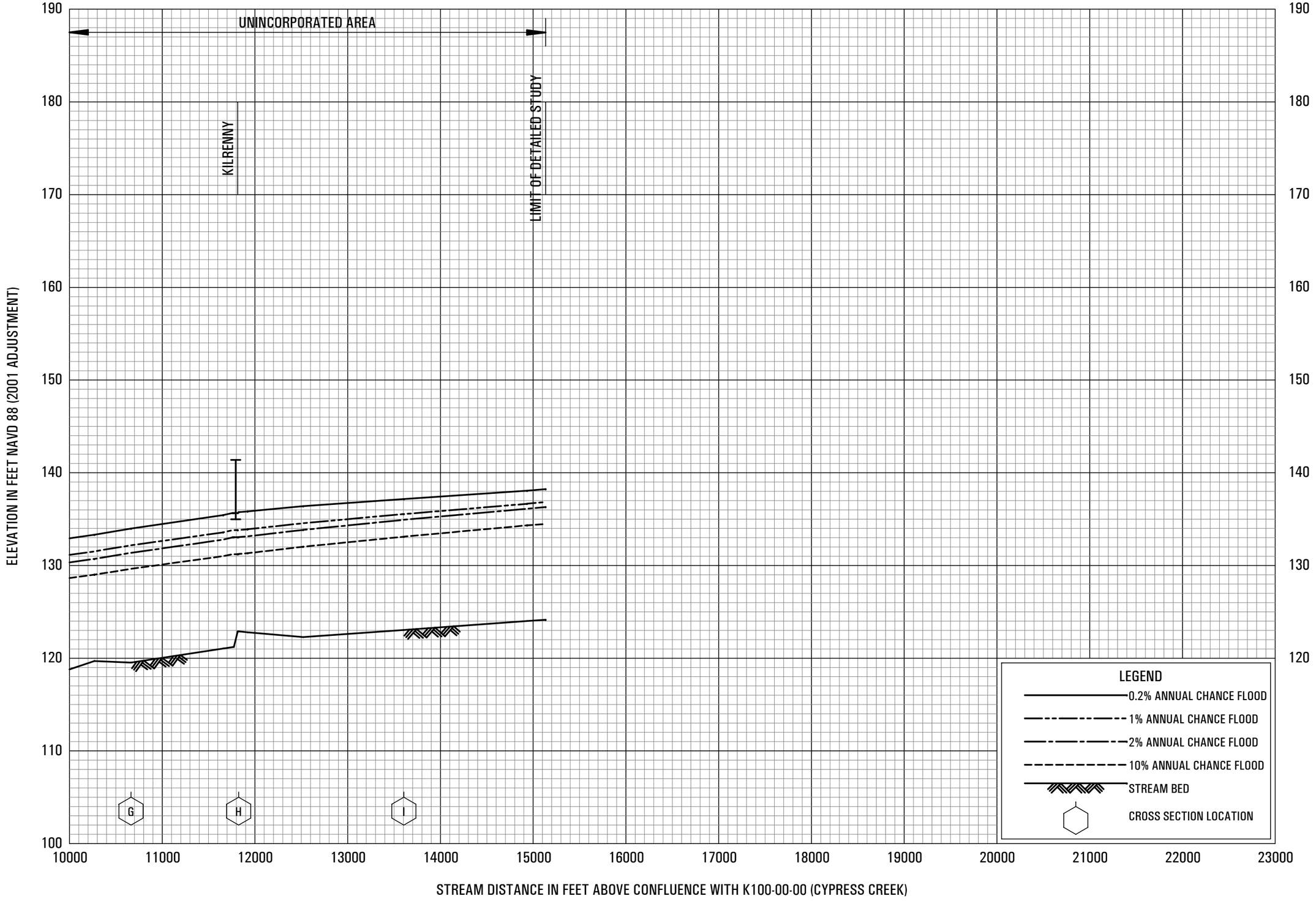

FLOOD PROFILES

K133-00-00 (DRY GULLY)

FEDERAL EMERGENCY MANAGEMENT AGENCY

HARRIS COUNTY, TX

AND INCORPORATED AREAS

K34P

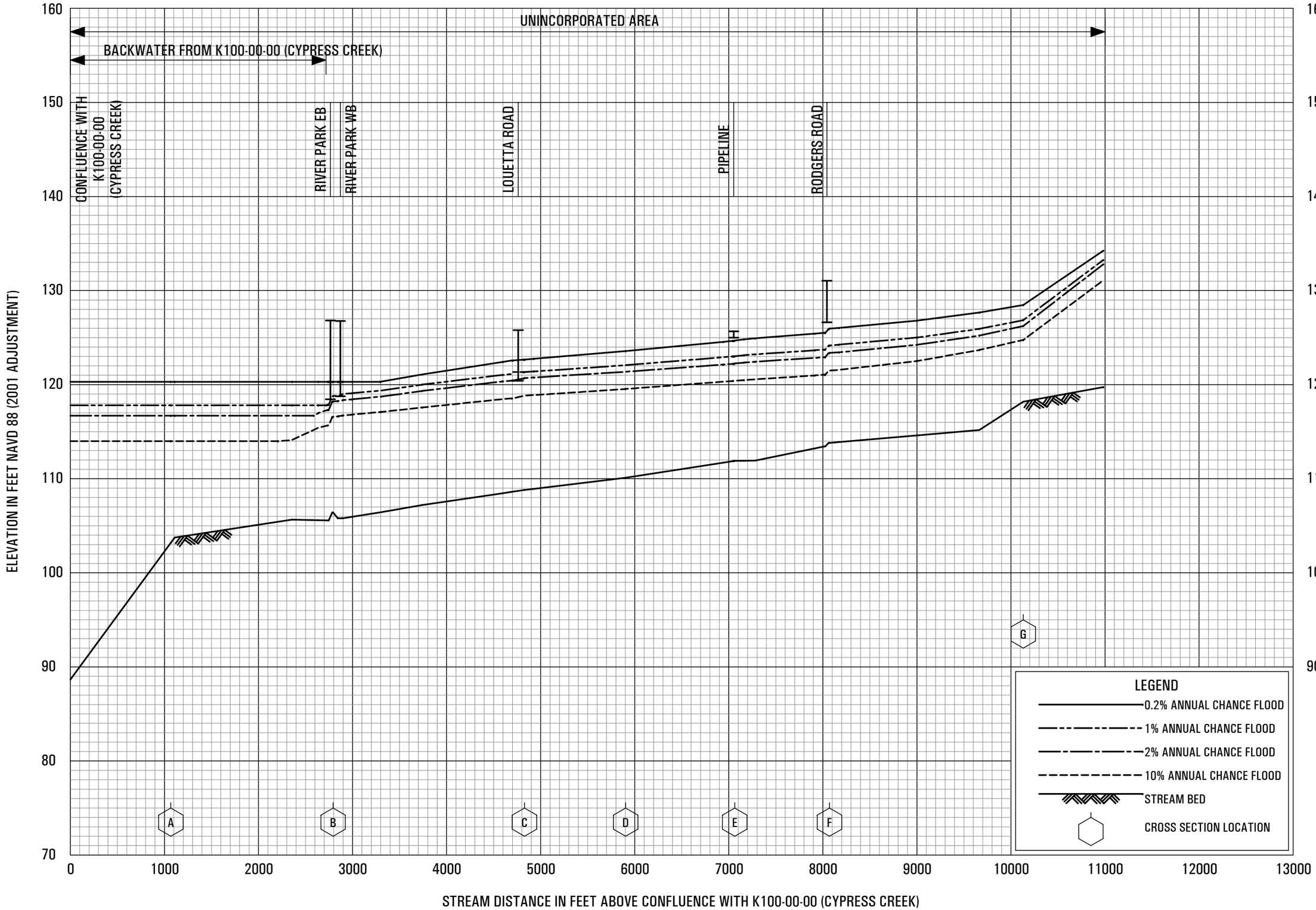

FLOOD PROFILES

K140-00-00 (PILLOT GULLY)

FEDERAL EMERGENCY MANAGEMENT AGENCY

HARRIS COUNTY, TX

AND INCORPORATED AREAS

K35P

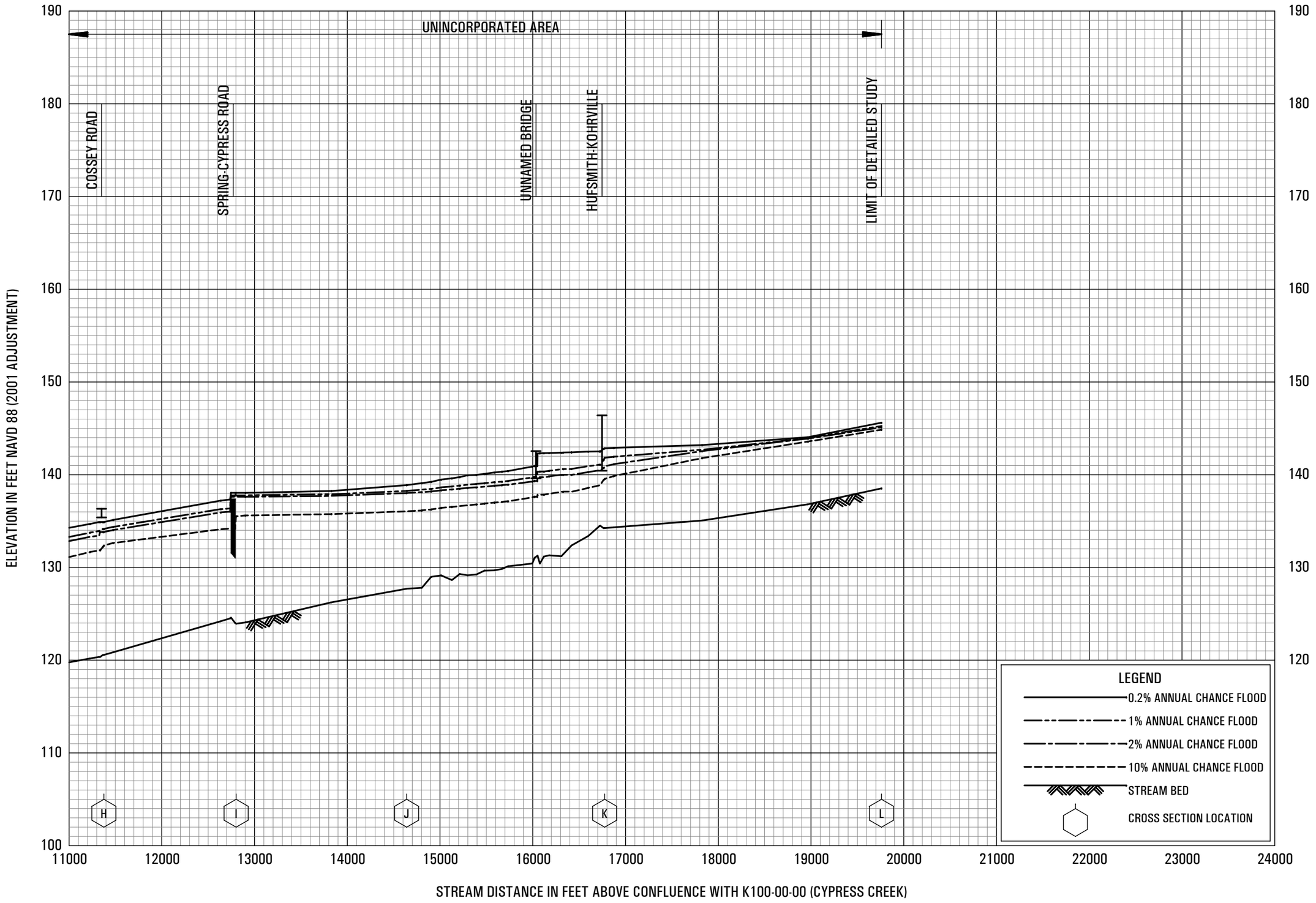

FLOOD PROFILES

K140-00-00 (PILLOT GULLY)

FEDERAL EMERGENCY MANAGEMENT AGENCY

HARRIS COUNTY, TX

AND INCORPORATED AREAS

K36P

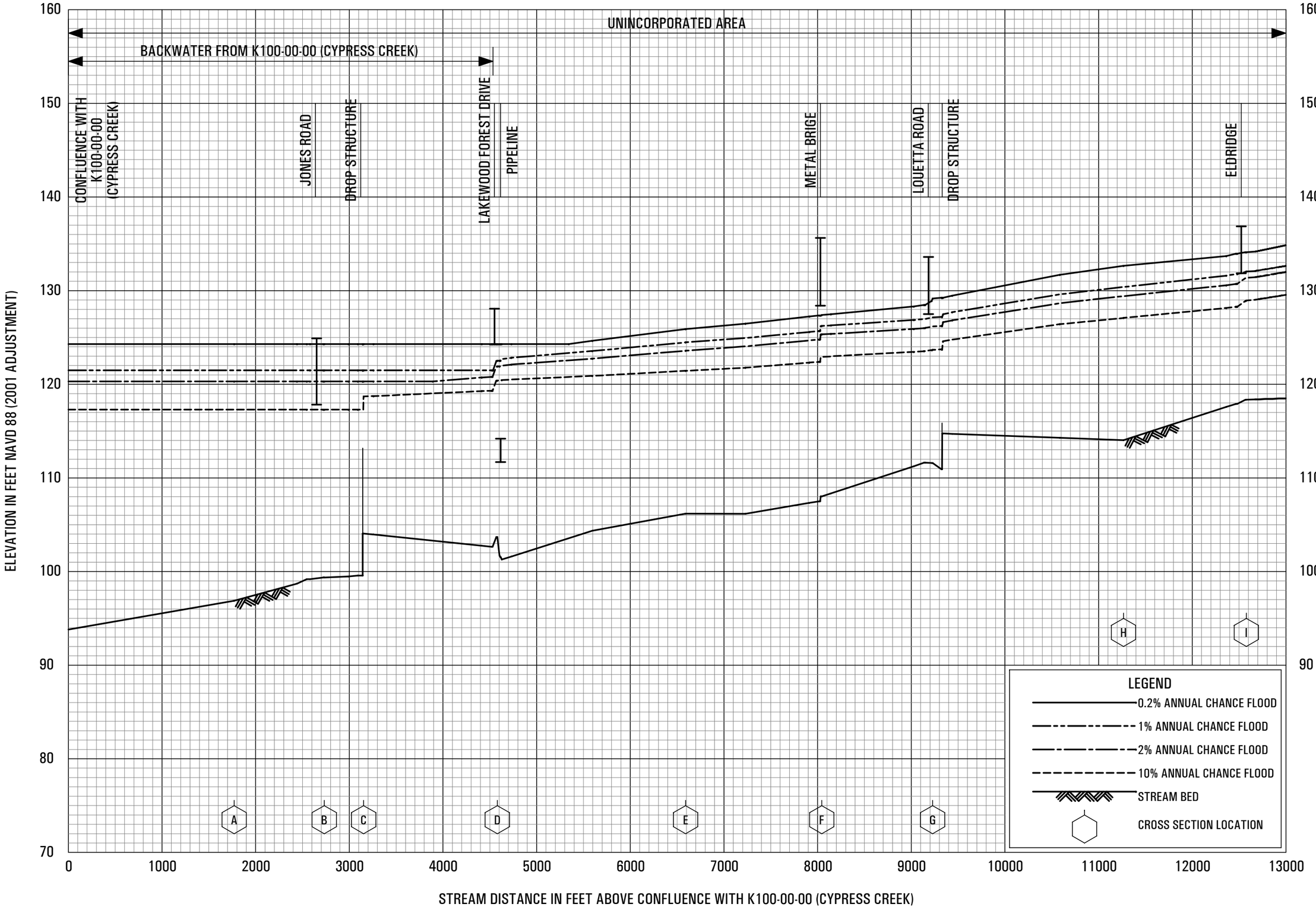

FLOOD PROFILES

K142-00-00 (FAULKEY GULLY)

FEDERAL EMERGENCY MANAGEMENT AGENCY

HARRIS COUNTY, TX

AND INCORPORATED AREAS

K37P

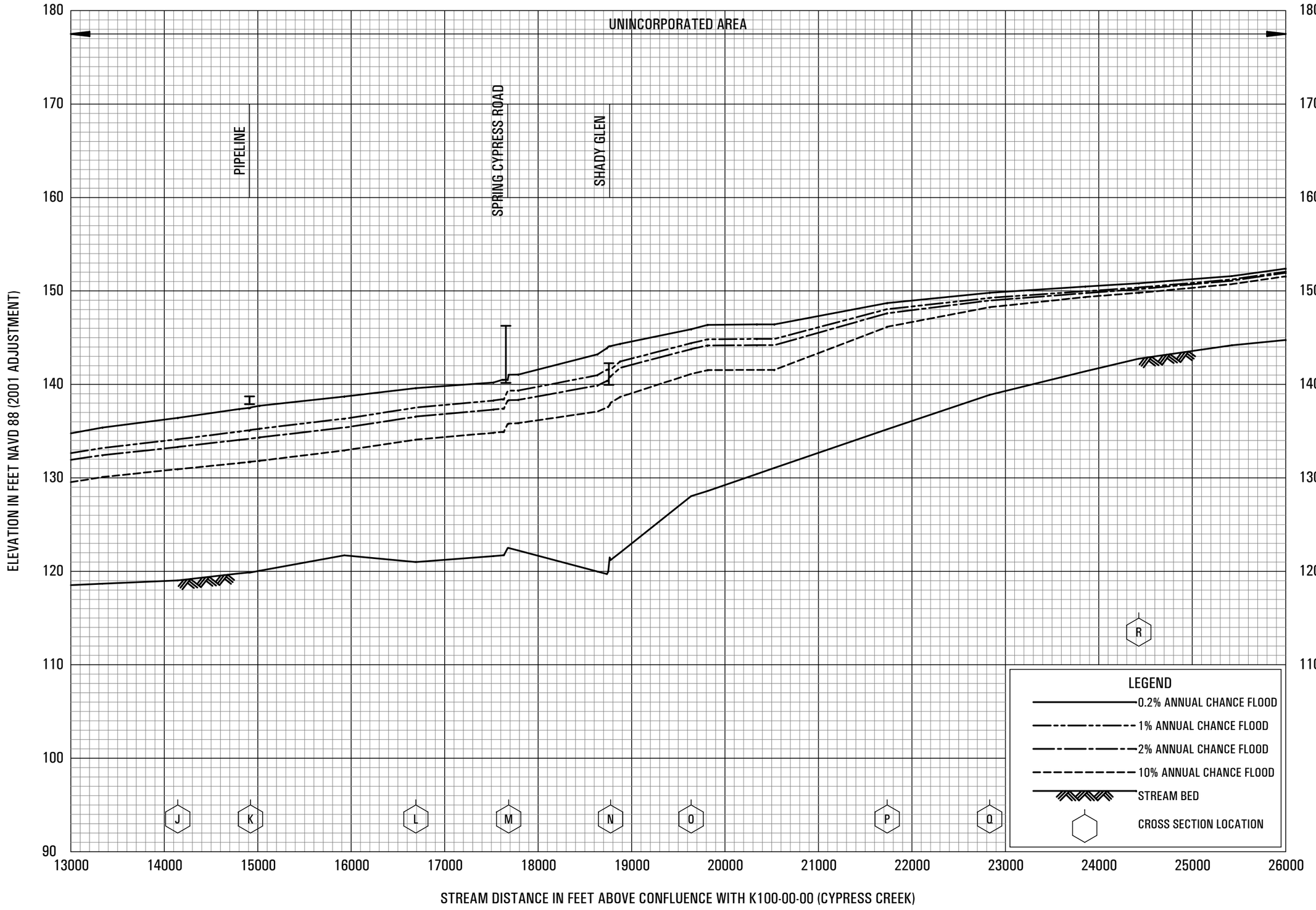

FLOOD PROFILES

K142-00-00 (FAULKEY GULLY)

FEDERAL EMERGENCY MANAGEMENT AGENCY

HARRIS COUNTY, TX

ABD INCORPORATED AREAS

K38P

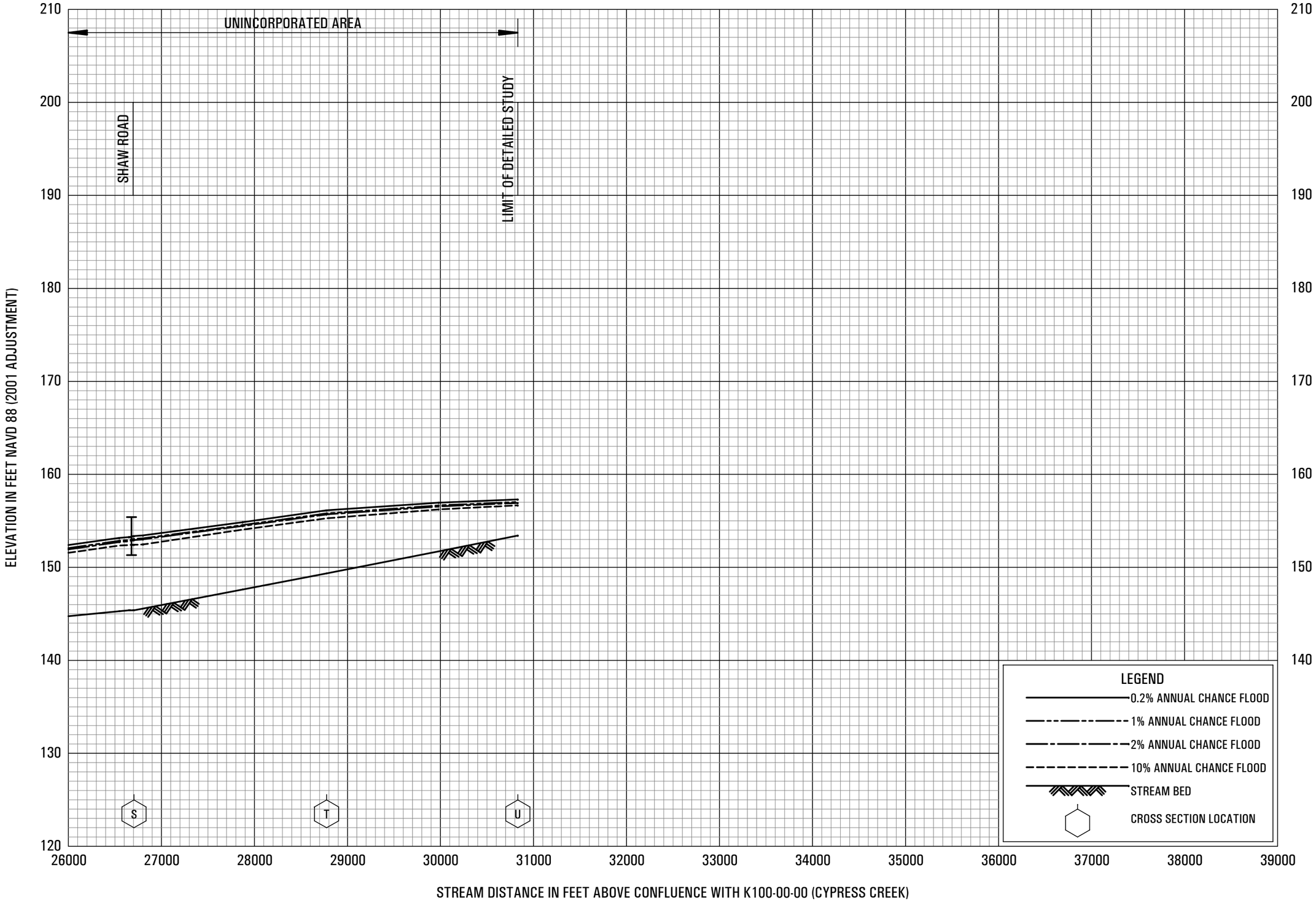

FLOOD PROFILES

K142-00-00 (FAULKEY GULLY)

FEDERAL EMERGENCY MANAGEMENT AGENCY

HARRIS COUNTY, TX

ABD INCORPORATED AREAS

K39P

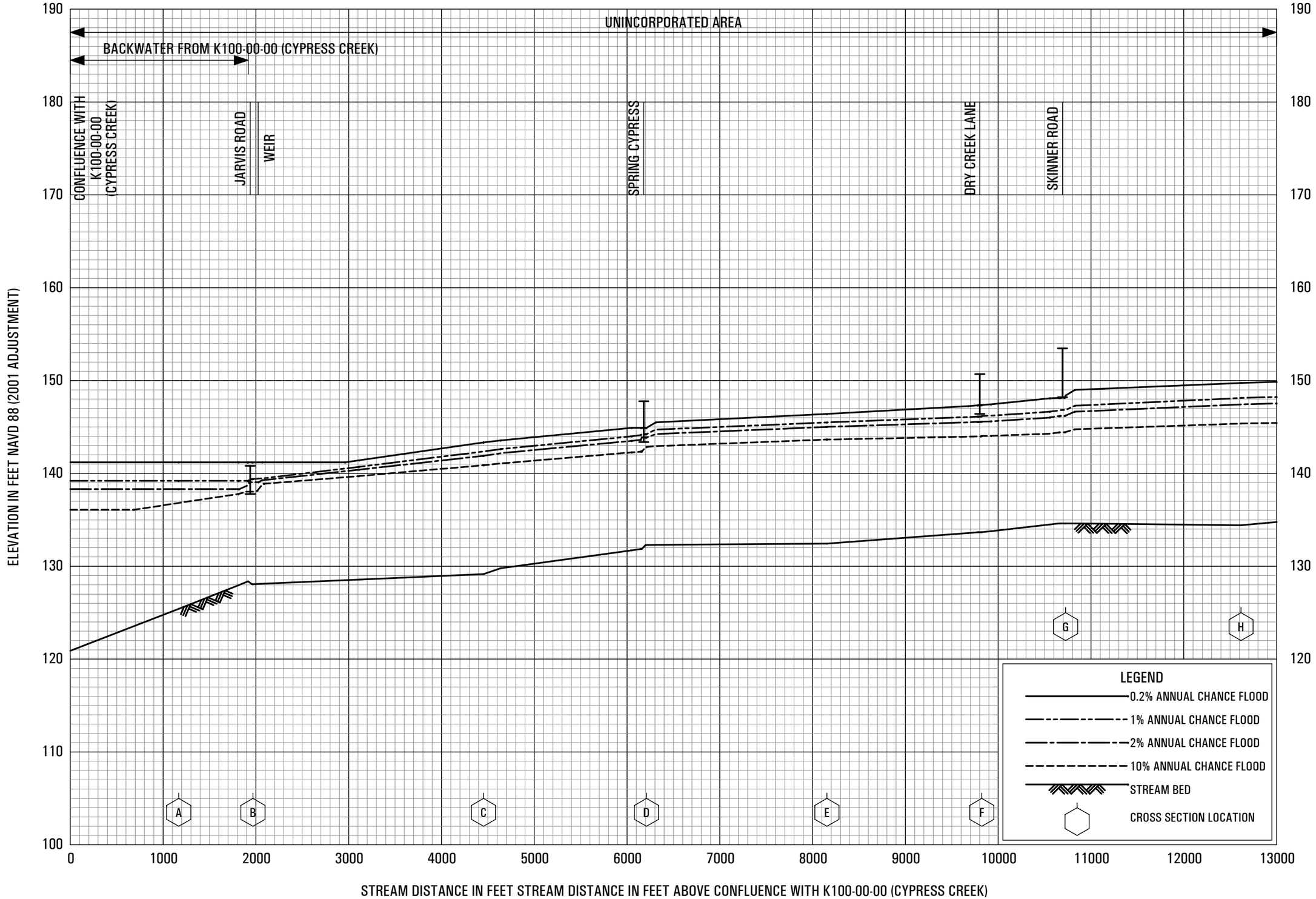

FLOOD PROFILES

K145-00-00 (DRY CREEK)

FEDERAL EMERGENCY MANAGEMENT AGENCY

HARRIS COUNTY, TX

AND INCORPORATED AREAS

K40P



FLOOD PROFILES

K145-00-00 (DRY CREEK)

FEDERAL EMERGENCY MANAGEMENT AGENCY

HARRIS COUNTY, TX

AND INCORPORATED AREAS

K41P

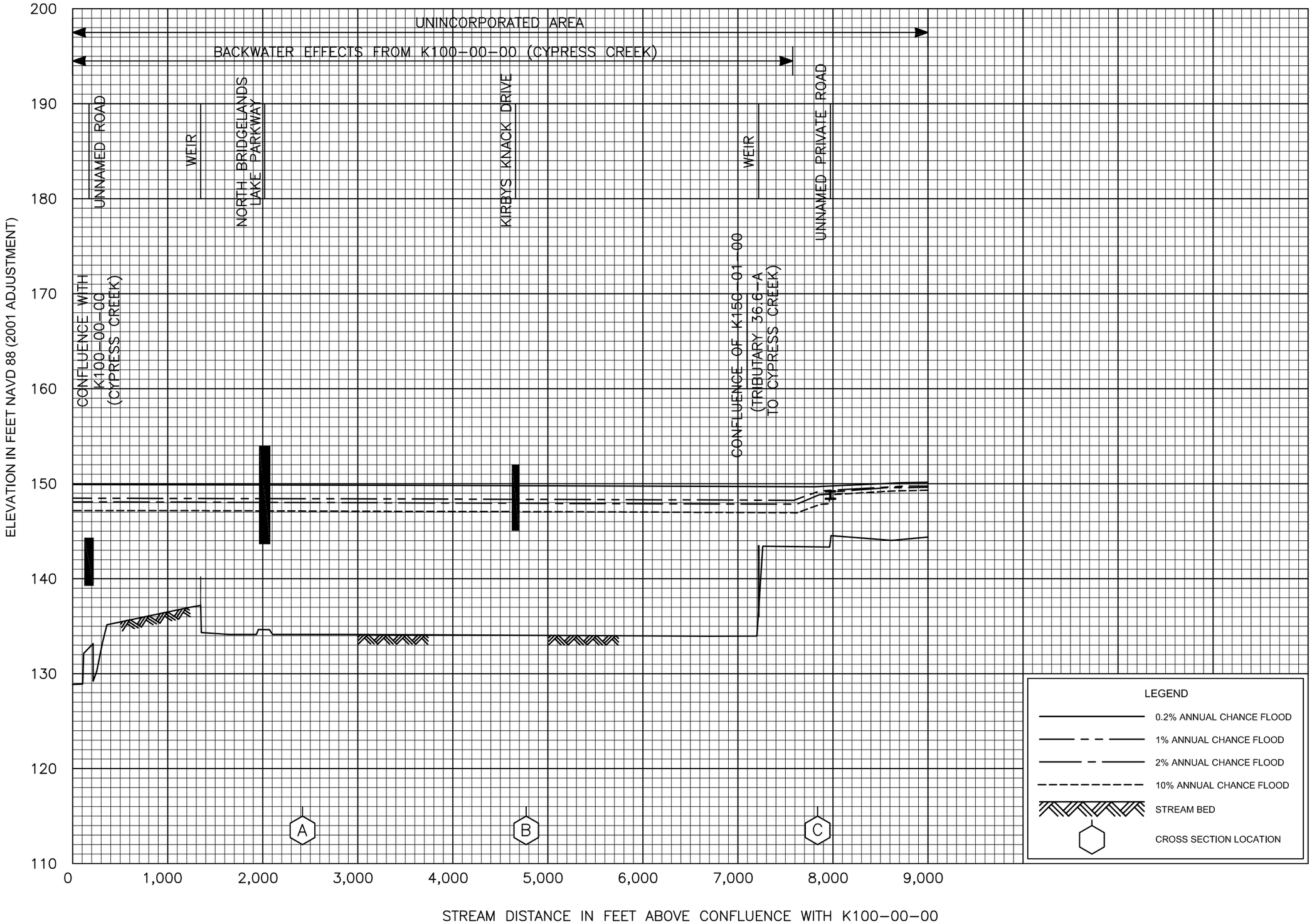

FLOOD PROFILES

K150-00-00 (TRIBUTARY 36.6 TO CYPRESS CREEK)

FEDERAL EMERGENCY MANAGEMENT AGENCY

HARRIS COUNTY, TX
AND INCORPORATED AREAS

K42P



FLOOD PROFILES

K150-00-00 (TRIBUTARY 36.6 TO CYPRESS CREEK)

FEDERAL EMERGENCY MANAGEMENT AGENCY

HARRIS COUNTY, TX
AND INCORPORATED AREAS

K43P

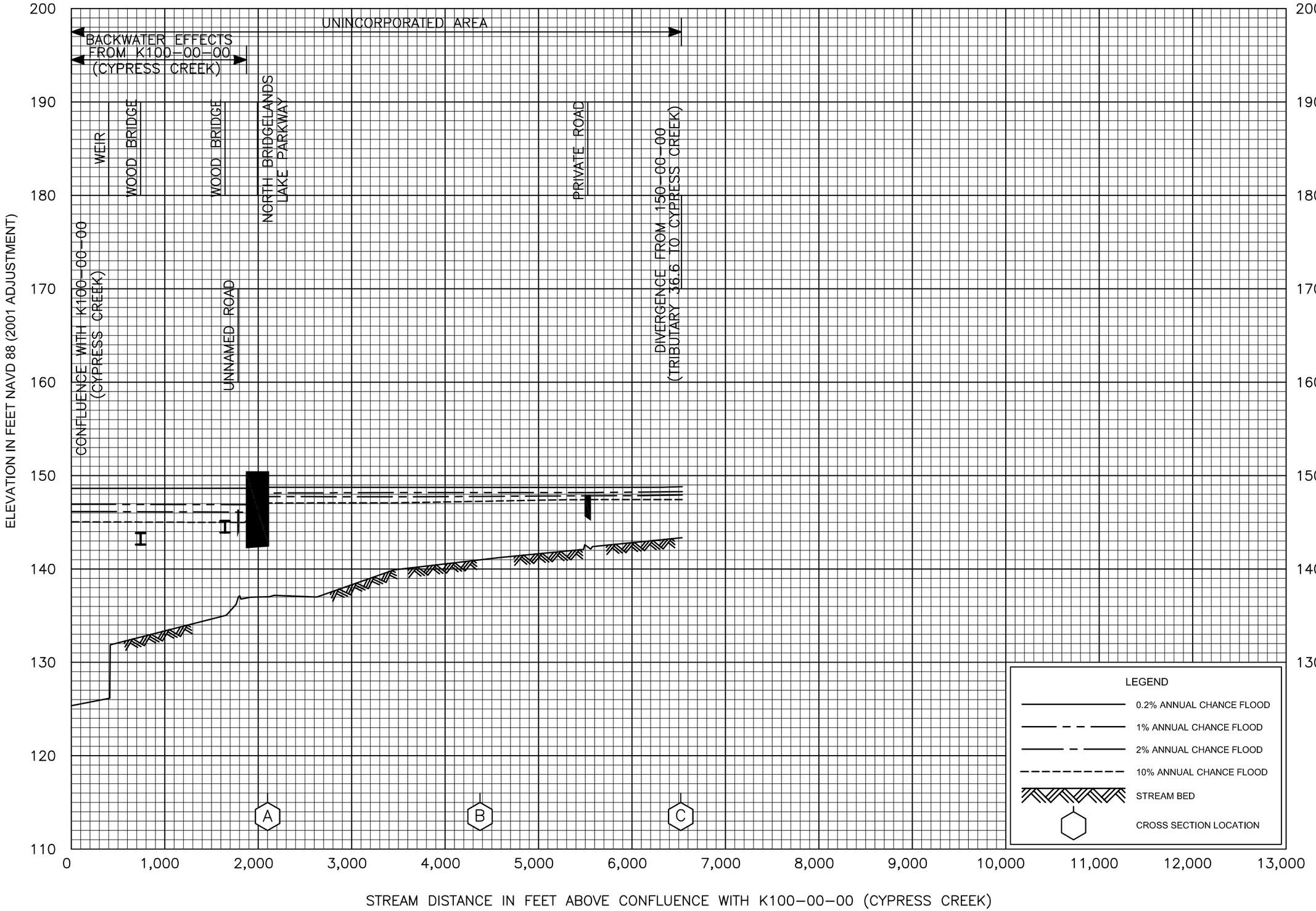

FLOOD PROFILES

K150-01-00 (TRIBUTARY 36.6-A TO CYPRESS CREEK)

FEDERAL EMERGENCY MANAGEMENT AGENCY

HARRIS COUNTY, TX
AND INCORPORATED AREAS

K44P

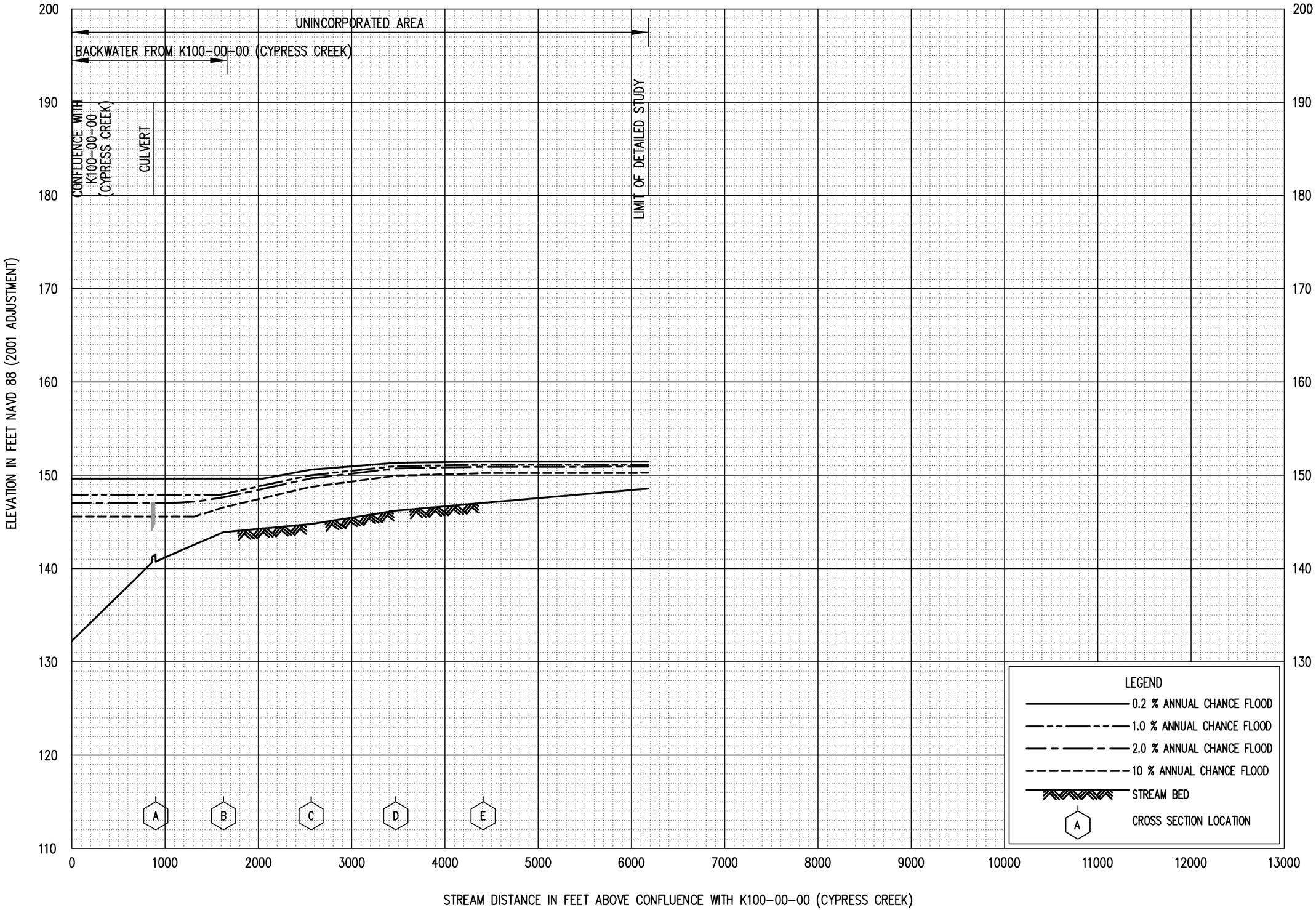

FLOOD PROFILES

K152-00-00 (TRIBUTARY 37.1 TO CYPRESS CREEK)

FEDERAL EMERGENCY MANAGEMENT AGENCY

HARRIS COUNTY, TX

AND INCORPORATED AREAS

K45P

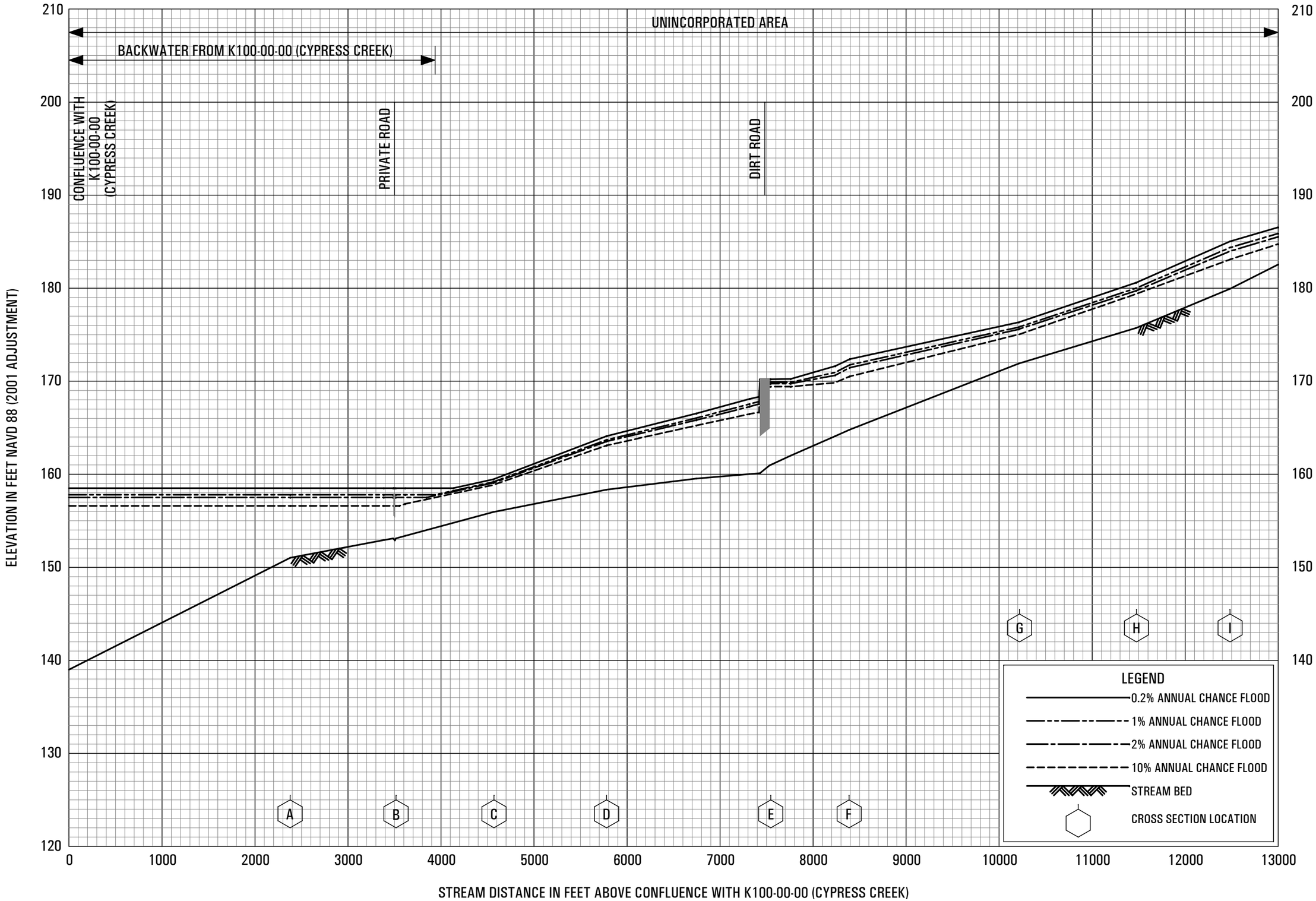

FLOOD PROFILES

K155-00-00 (TRIBUTARY 40.7 TO CYPRESS CREEK)

FEDERAL EMERGENCY MANAGEMENT AGENCY

HARRIS COUNTY, TX

AND INCORPORATED AREAS

K46P

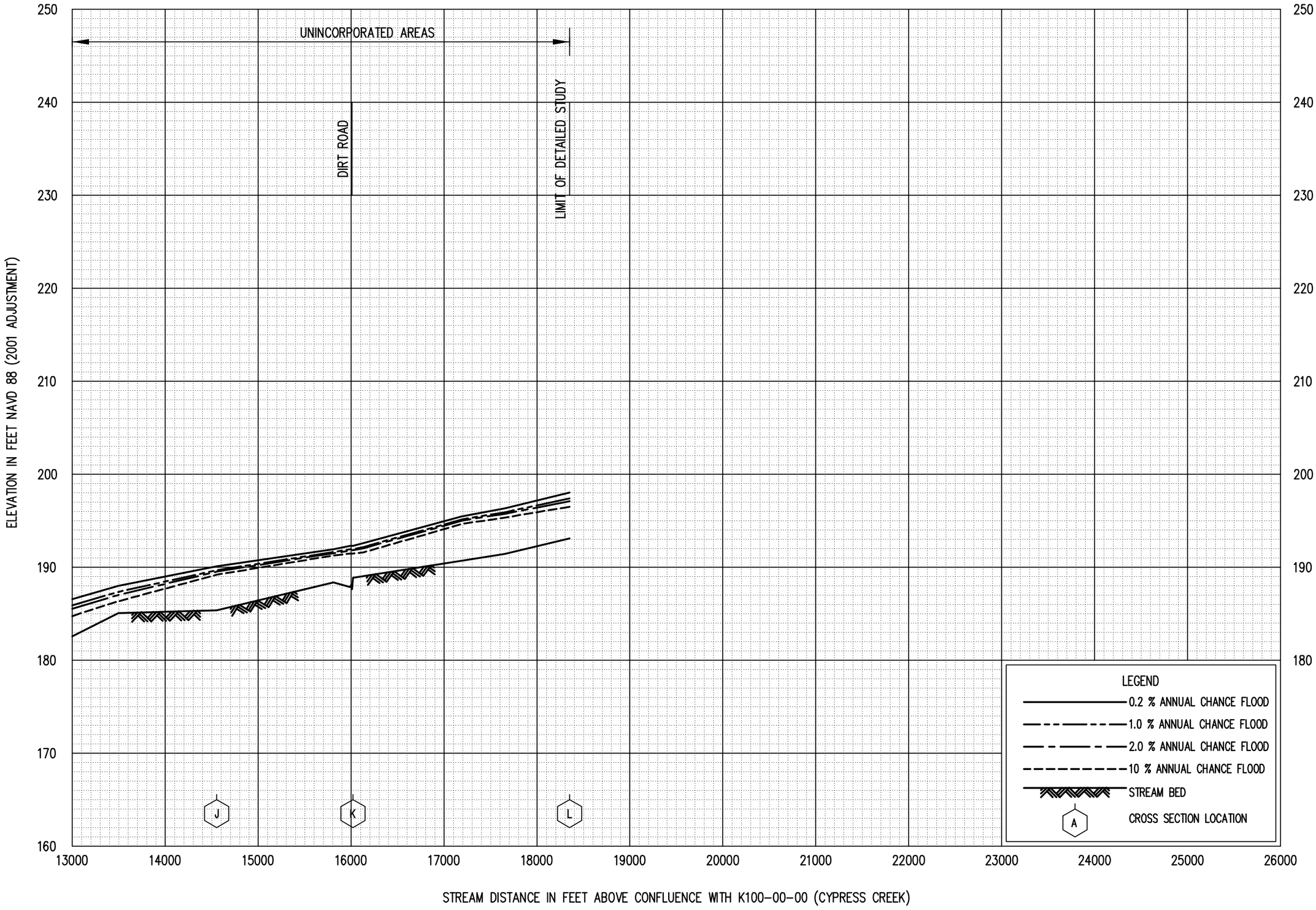

FLOOD PROFILES

K155-00-00 (TRIBUTARY 40.7 TO CYPRESS CREEK)

FEDERAL EMERGENCY MANAGEMENT AGENCY

HARRIS COUNTY, TX

AND INCORPORATED AREAS

K47P

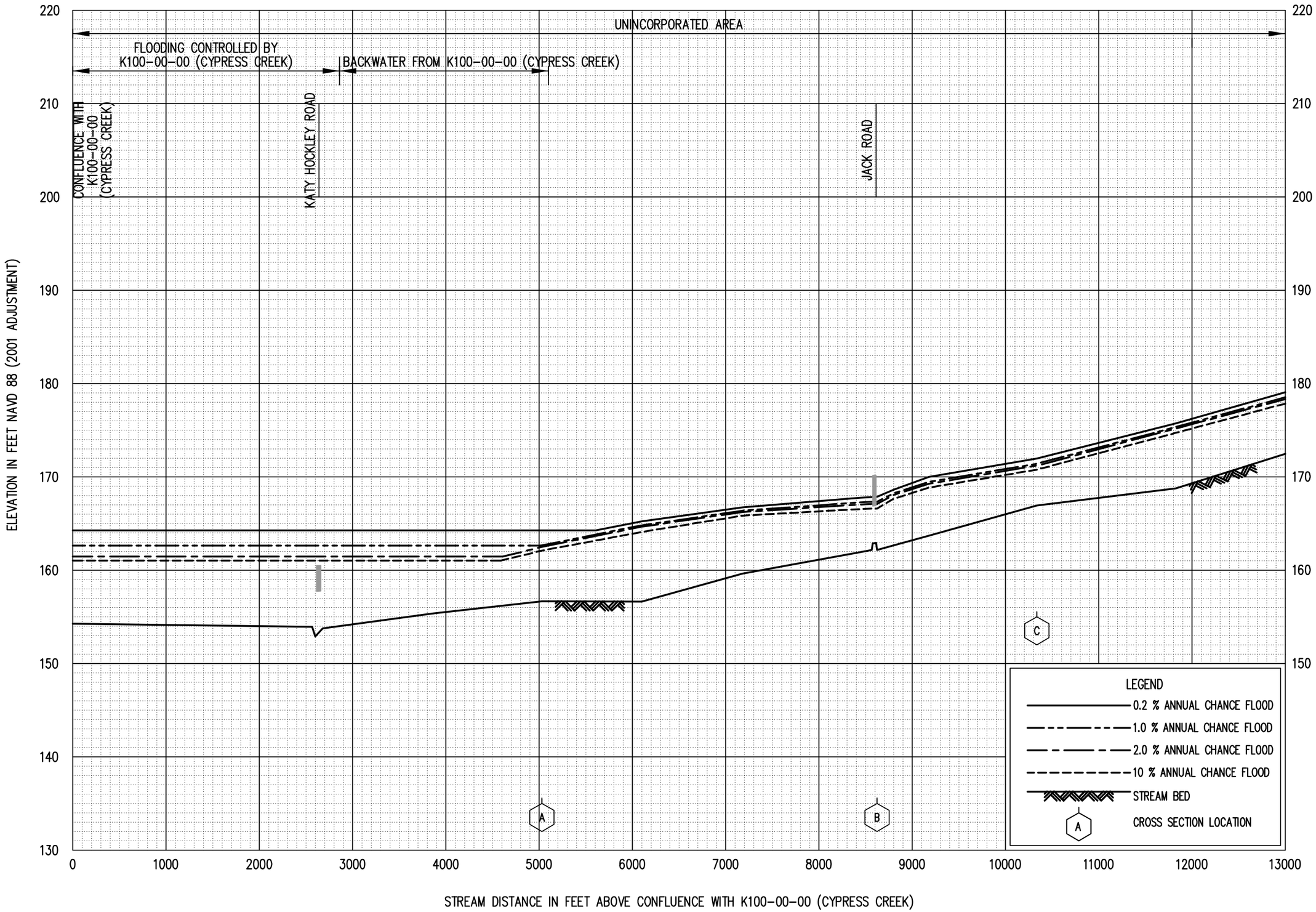

FLOOD PROFILES

K157-00-00 (TRIBUTARY 42.7 TO CYPRESS CREEK)

FEDERAL EMERGENCY MANAGEMENT AGENCY

HARRIS COUNTY, TX

AND INCORPORATED AREAS

K48P

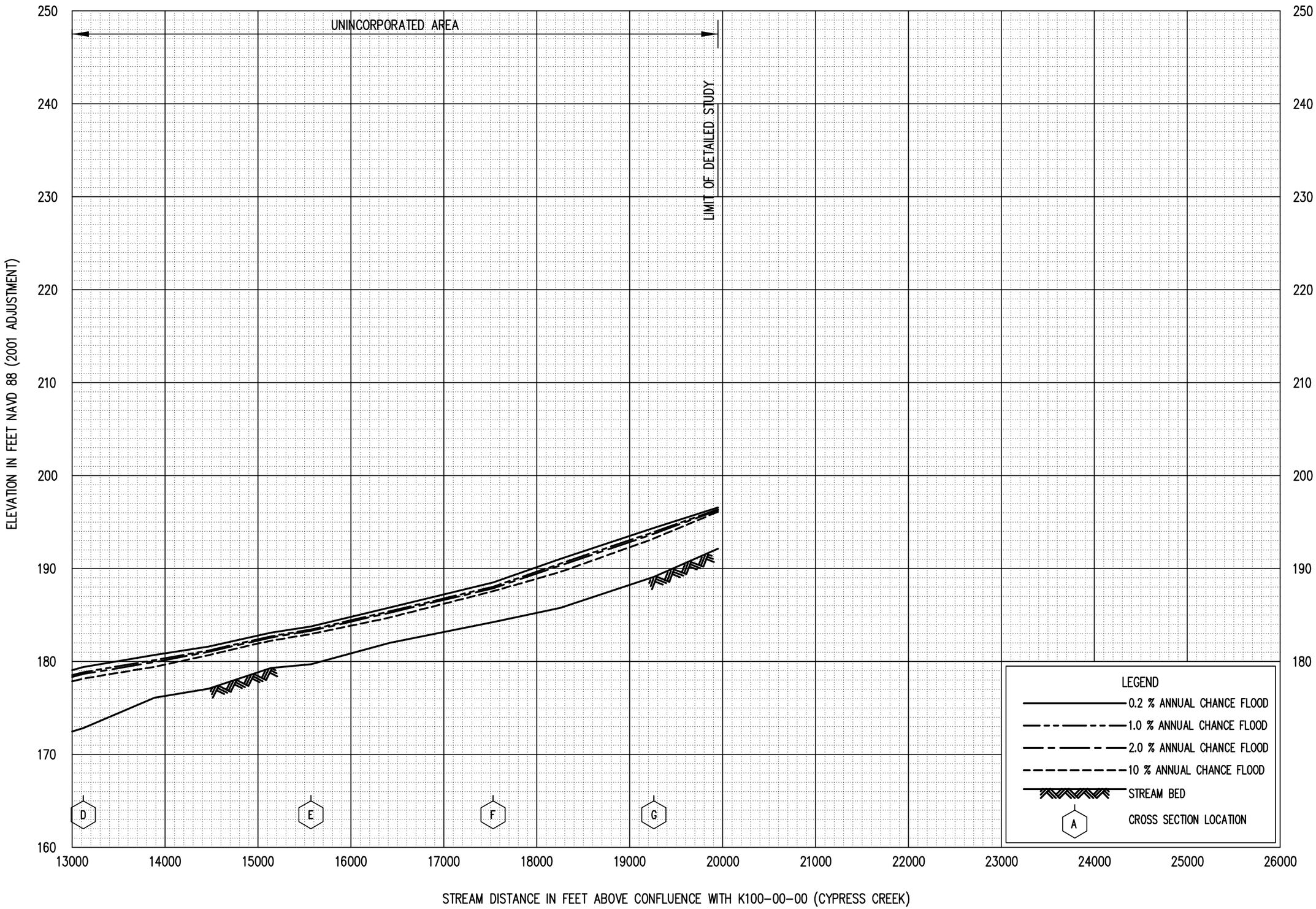

FLOOD PROFILES

K157-00-00 (TRIBUTARY 42.7 TO CYPRESS CREEK)

FEDERAL EMERGENCY MANAGEMENT AGENCY

HARRIS COUNTY, TX

AND INCORPORATED AREAS

K49P

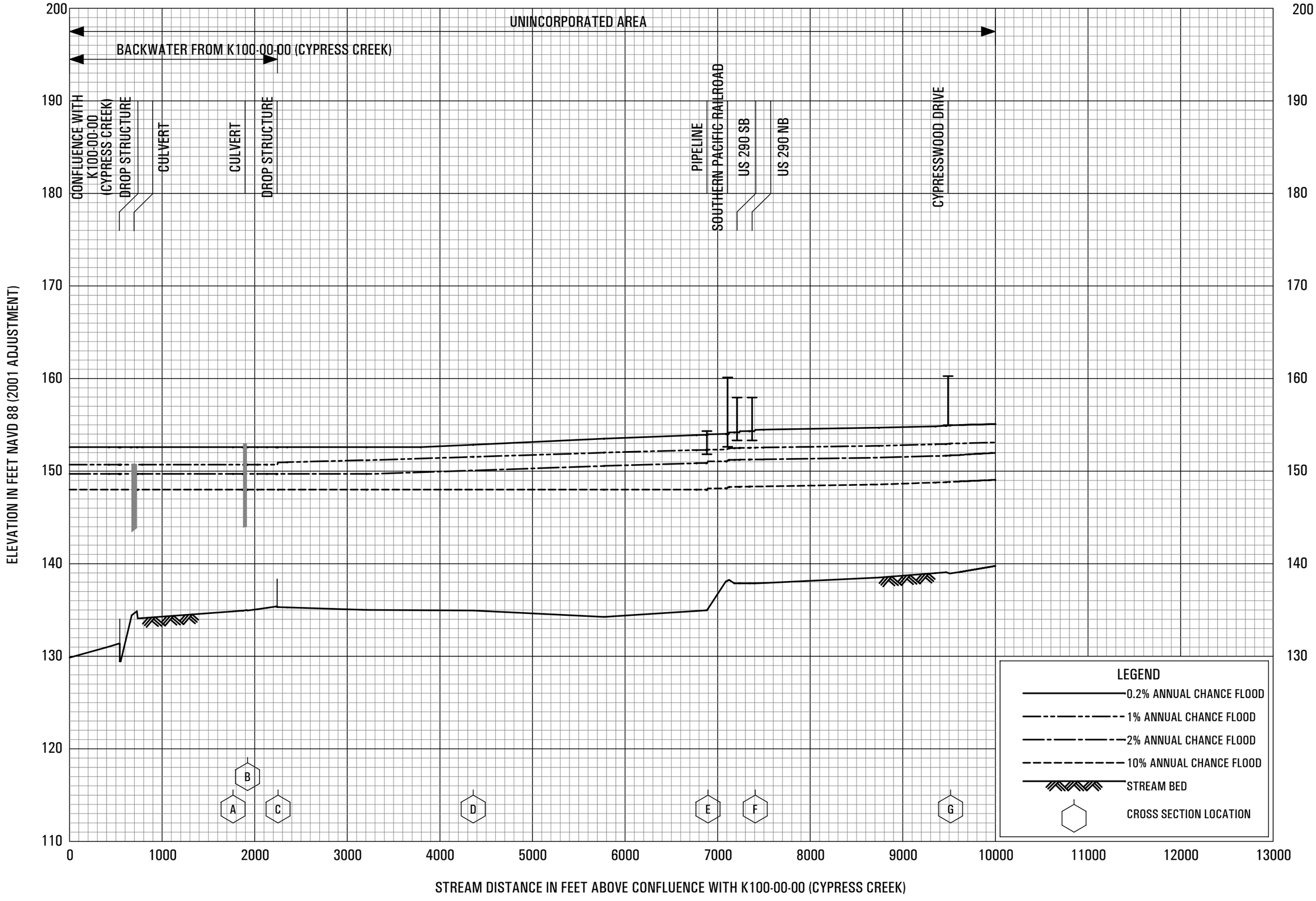

FLOOD PROFILES

K159-00-00 (CHANNEL A TO CYPRESS CREEK)

FEDERAL EMERGENCY MANAGEMENT AGENCY

HARRIS COUNTY, TX

AND INCORPORATED AREAS

K50P

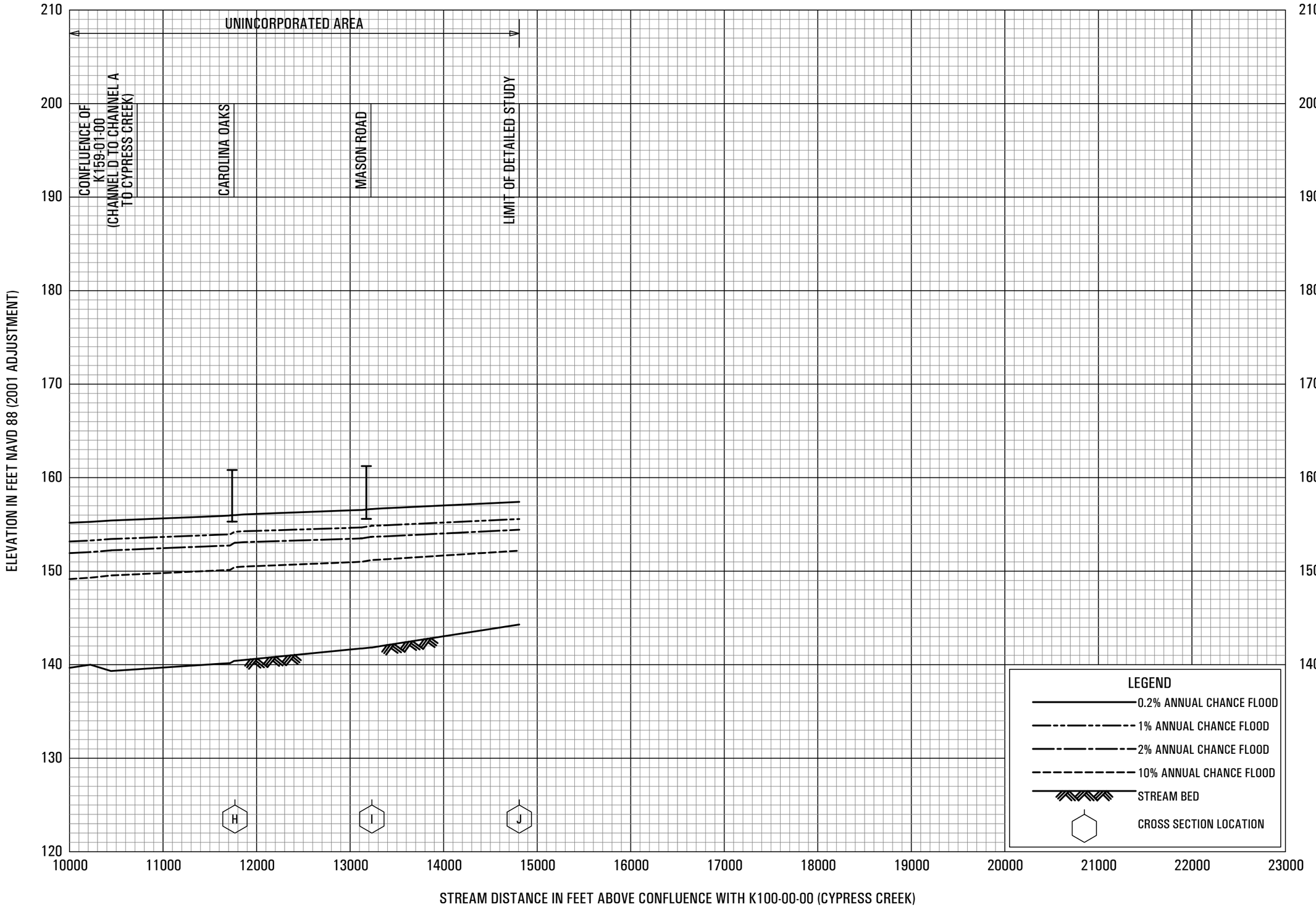

FLOOD PROFILES

K159-00-00 (CHANNEL A TO CYPRESS CREEK)

FEDERAL EMERGENCY MANAGEMENT AGENCY

HARRIS COUNTY, TX

AND INCORPORATED AREAS

K51P

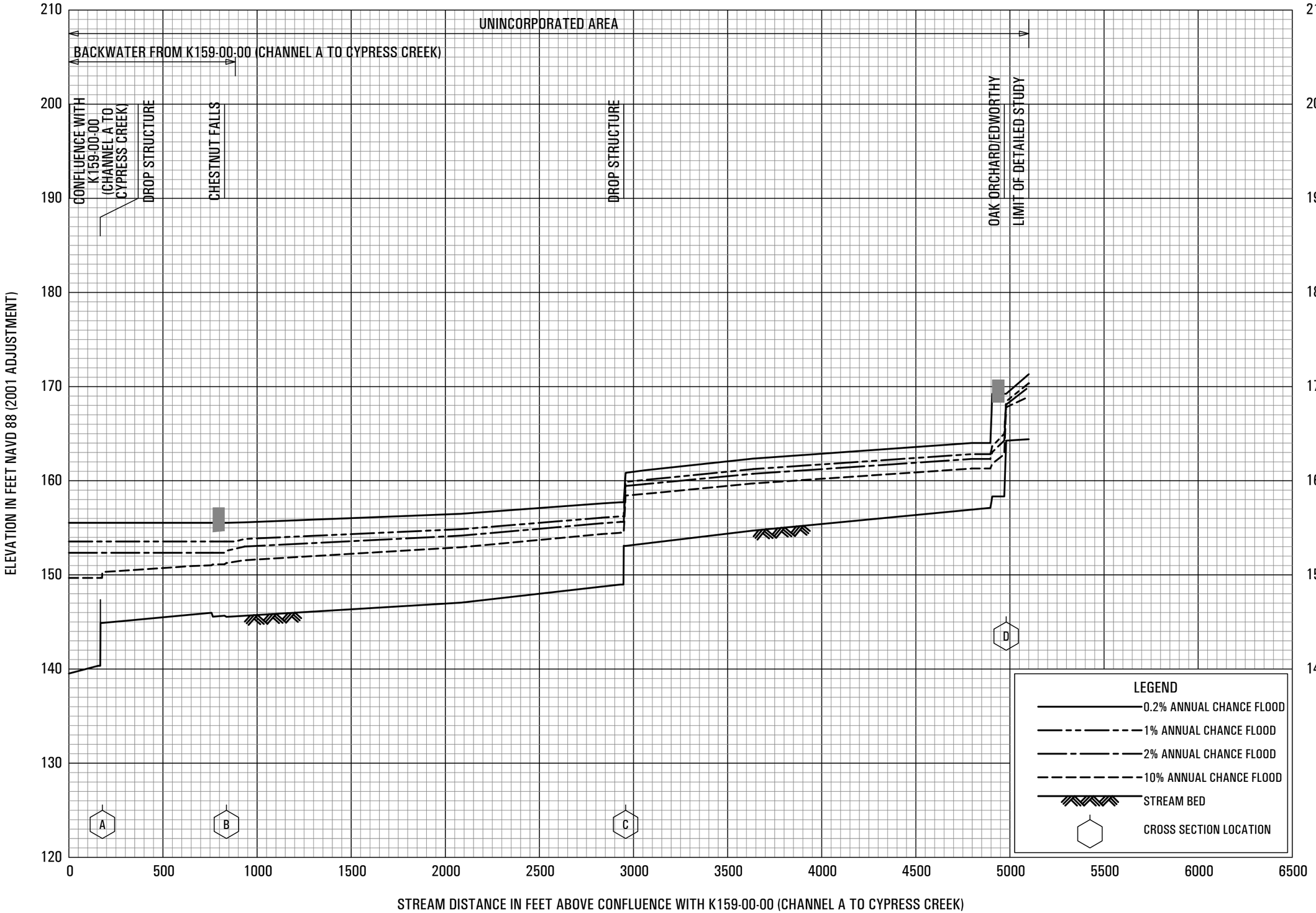

FLOOD PROFILES

K159-01-00 (CHANNEL D TO CHANNEL A TO CYPRESS CREEK)

FEDERAL EMERGENCY MANAGEMENT AGENCY

HARRIS COUNTY, TX

AND INCORPORATED AREAS

K52P

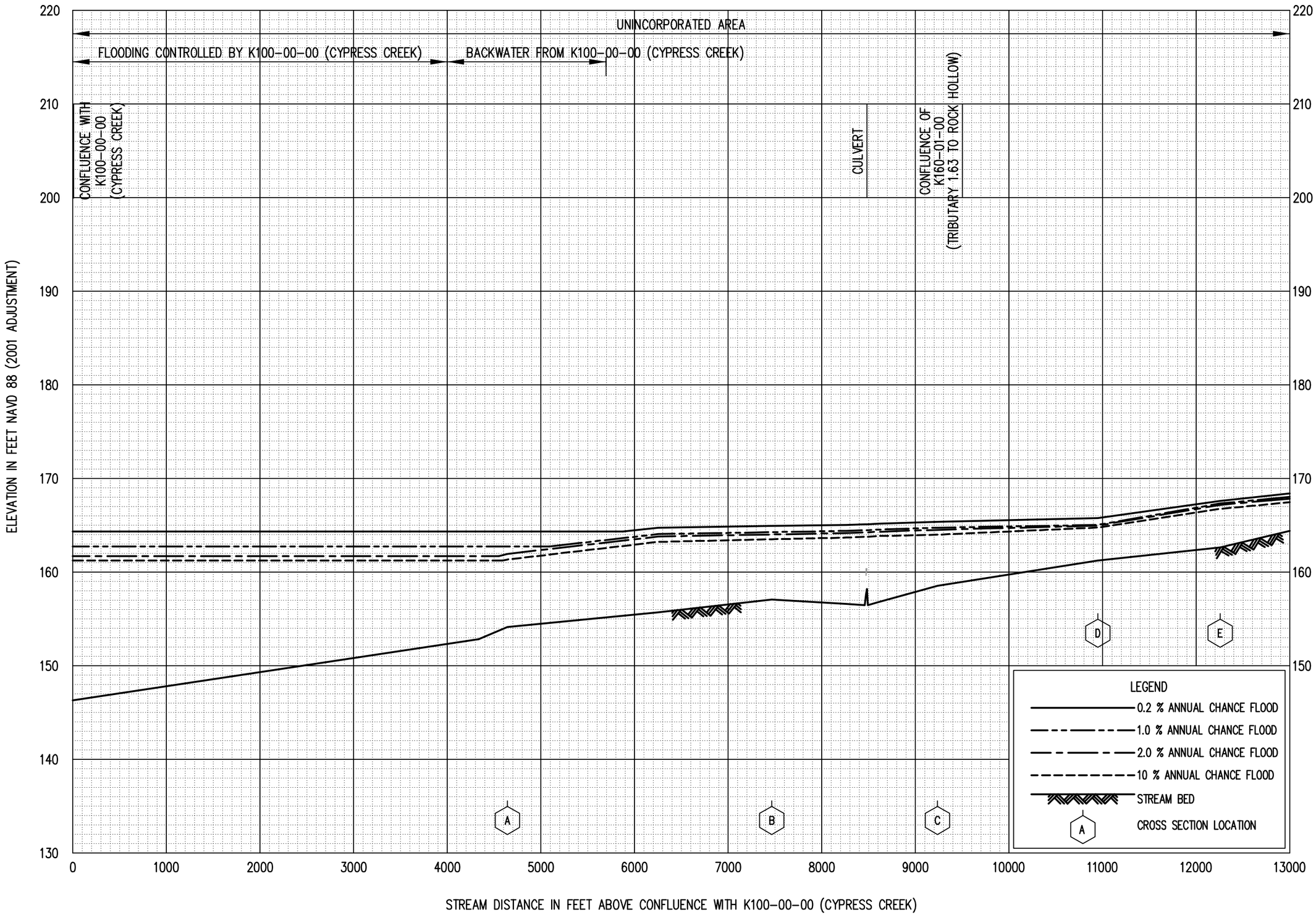

FLOOD PROFILES

K160-00-00 (ROCK HOLLOW)

FEDERAL EMERGENCY MANAGEMENT AGENCY

HARRIS COUNTY, TX

AND INCORPORATED AREAS

K53P

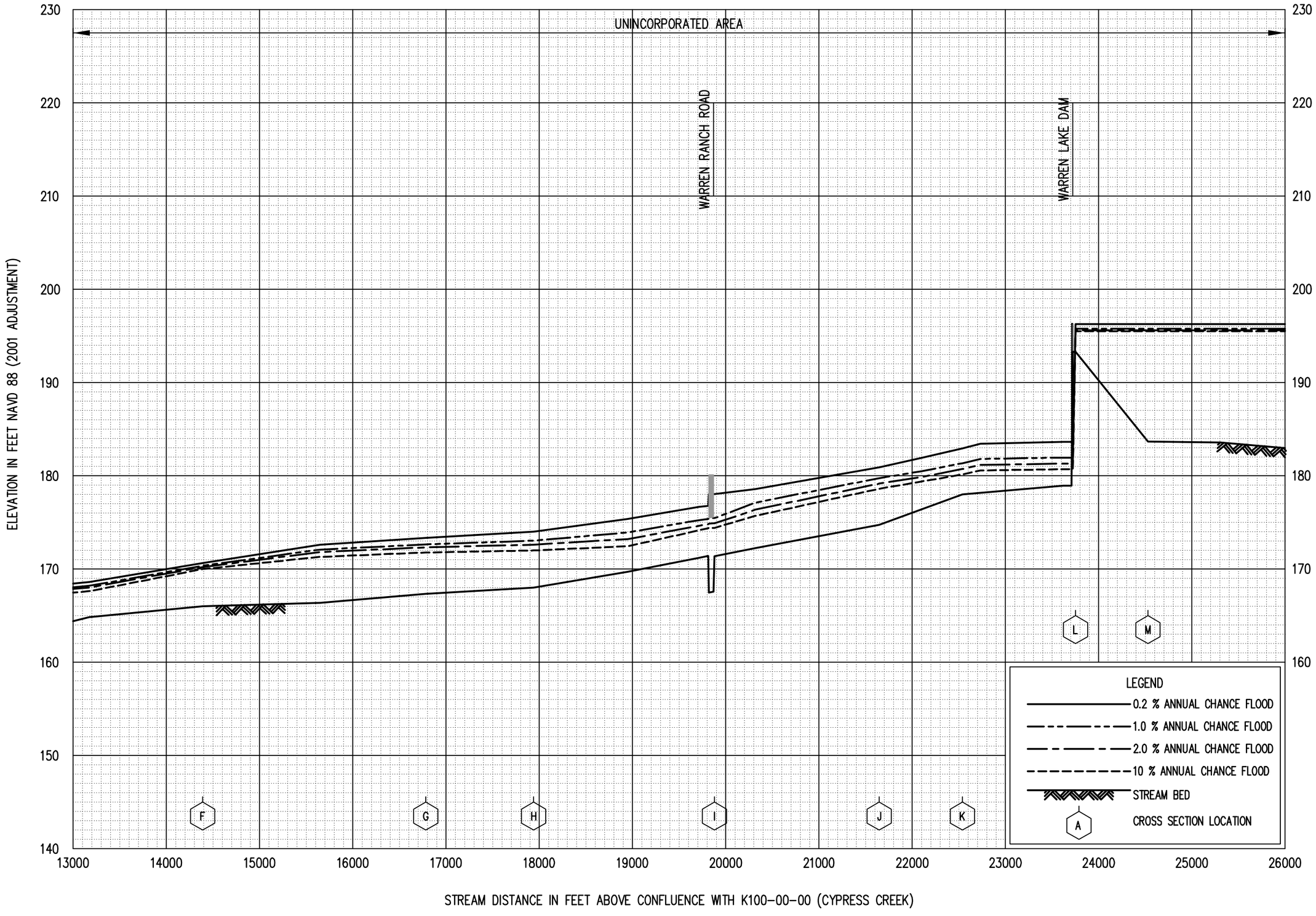

FLOOD PROFILES

K160-00-00 (ROCK HOLLOW)

FEDERAL EMERGENCY MANAGEMENT AGENCY

HARRIS COUNTY, TX

AND INCORPORATED AREAS

K54P

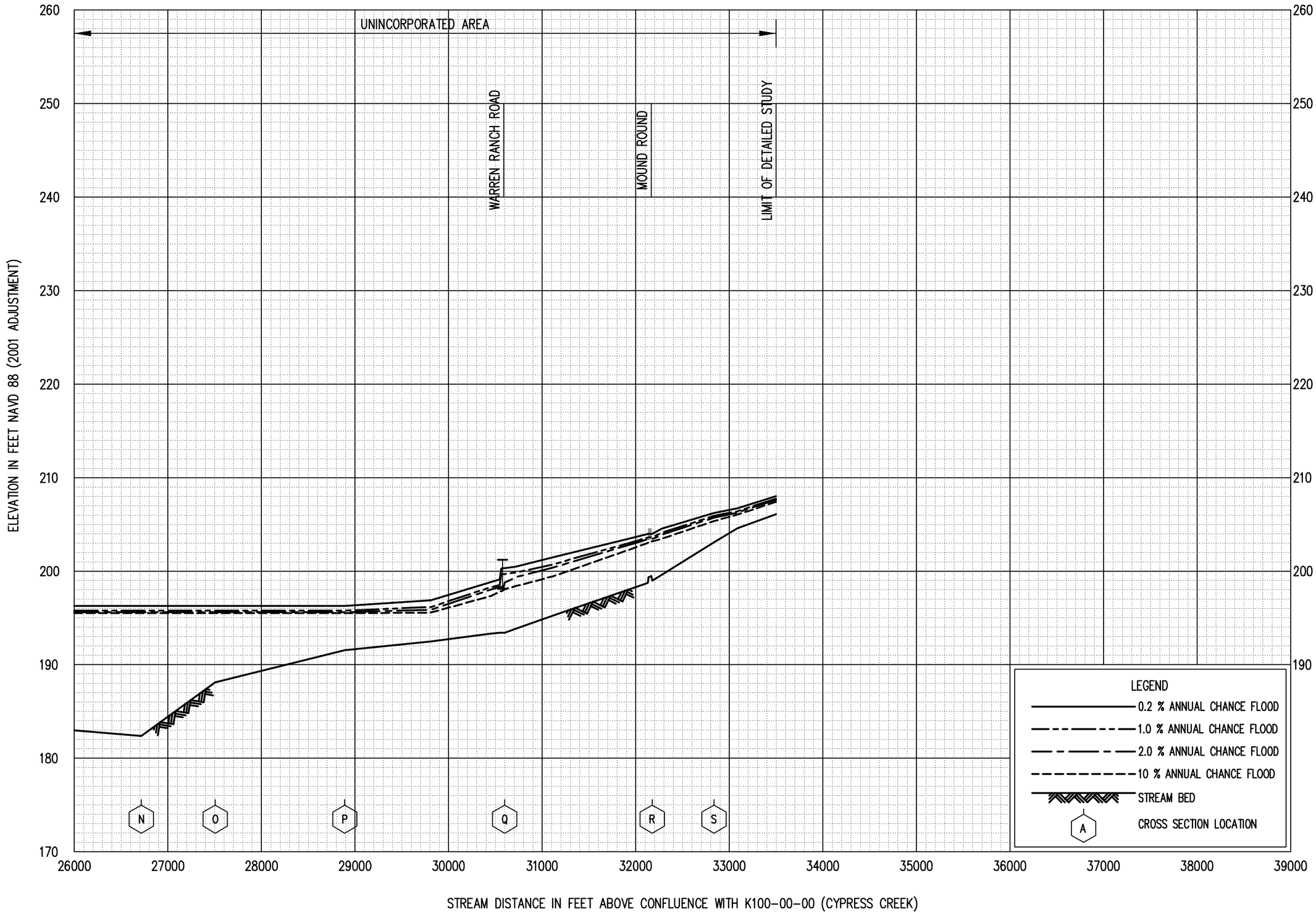

FLOOD PROFILES

K160-00-00 (ROCK HOLLOW)

FEDERAL EMERGENCY MANAGEMENT AGENCY

HARRIS COUNTY, TX

AND INCORPORATED AREAS

K55P

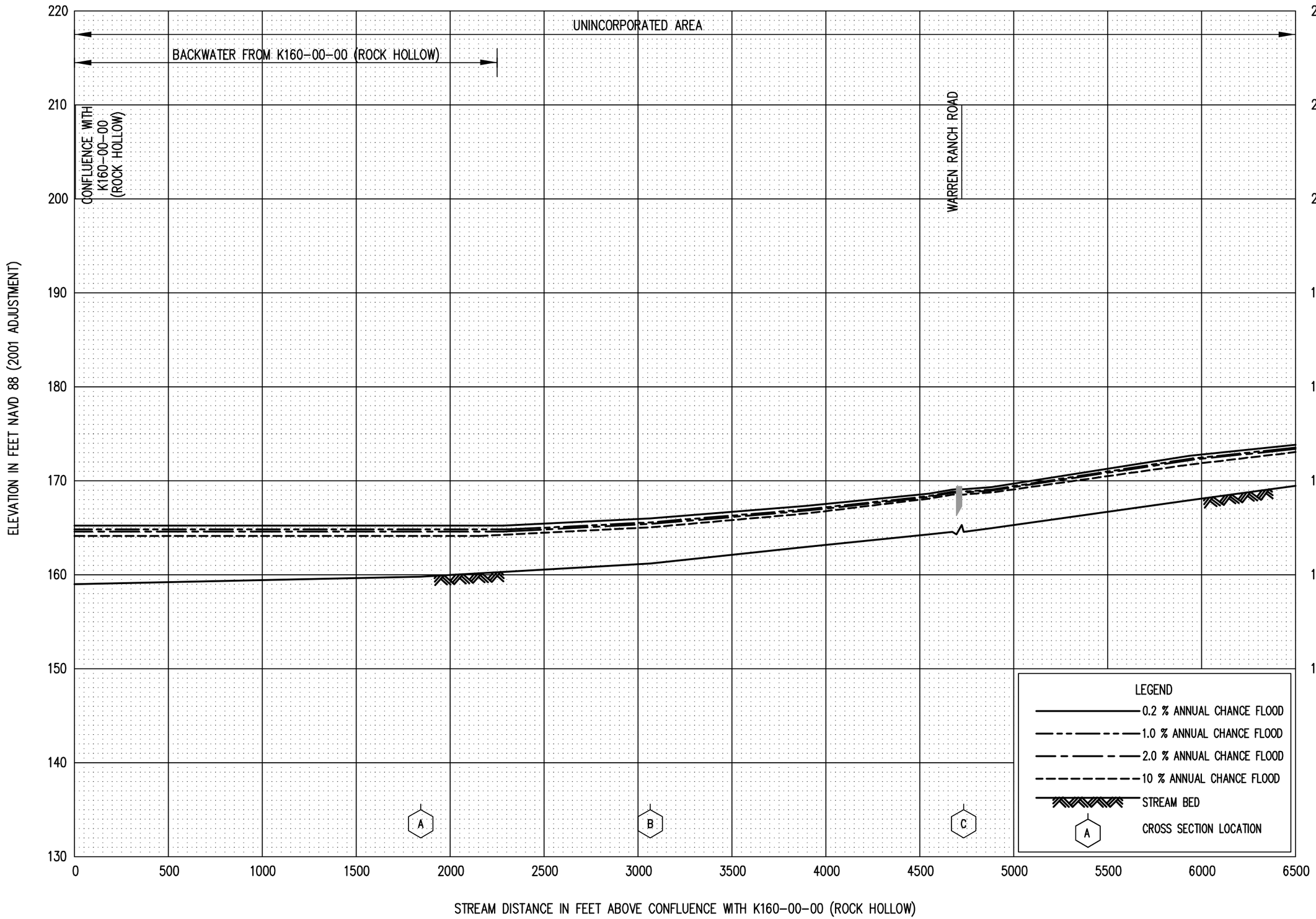

FLOOD PROFILES

K160-01-00 (TRIBUTARY 1.63 TO ROCK HOLLOW)

FEDERAL EMERGENCY MANAGEMENT AGENCY

HARRIS COUNTY, TX

AND INCORPORATED AREAS

K56P

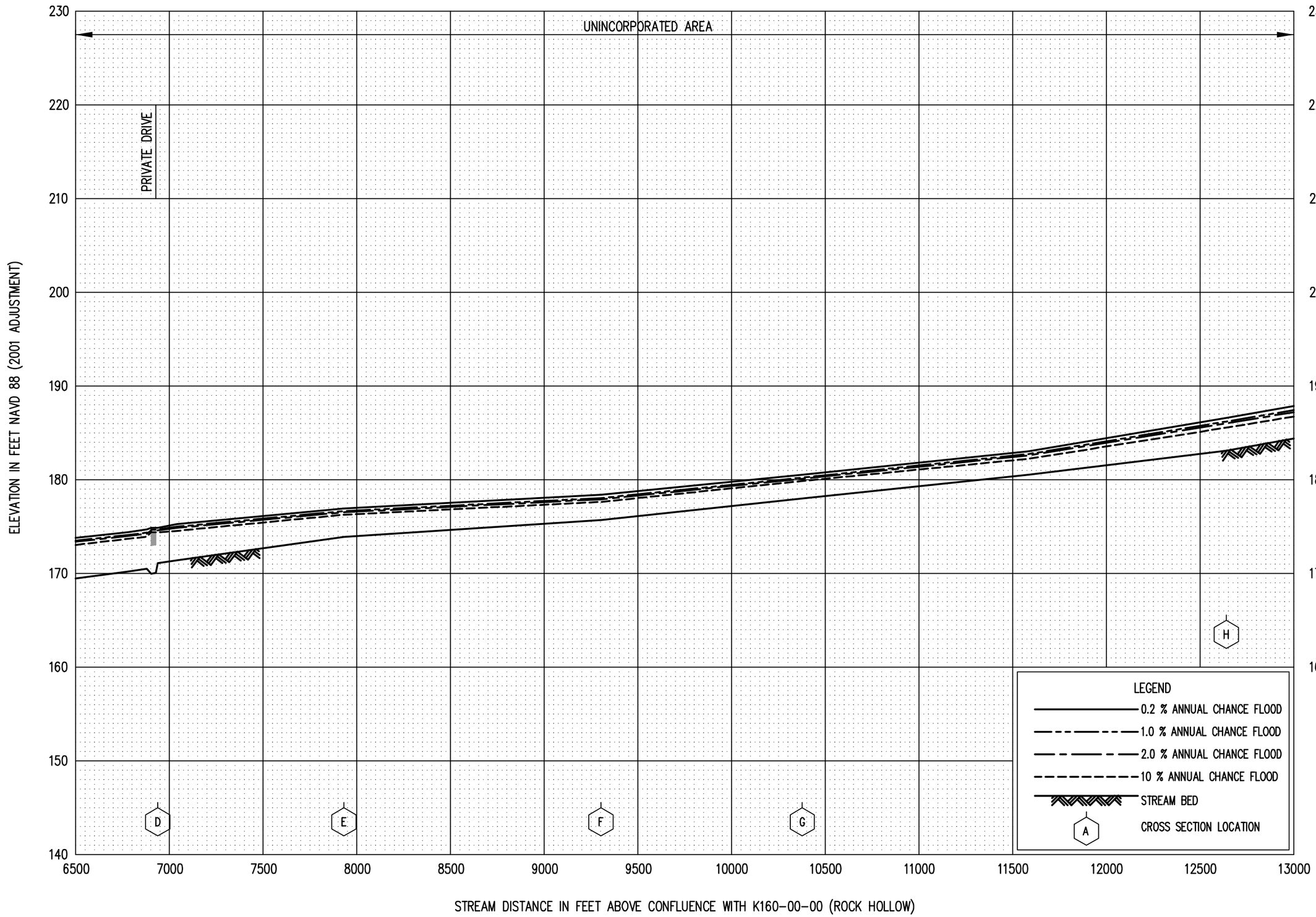

FLOOD PROFILES

K160-01-00 (TRIBUTARY 1.63 TO ROCK HOLLOW)

FEDERAL EMERGENCY MANAGEMENT AGENCY

HARRIS COUNTY, TX

AND INCORPORATED AREAS

K57P

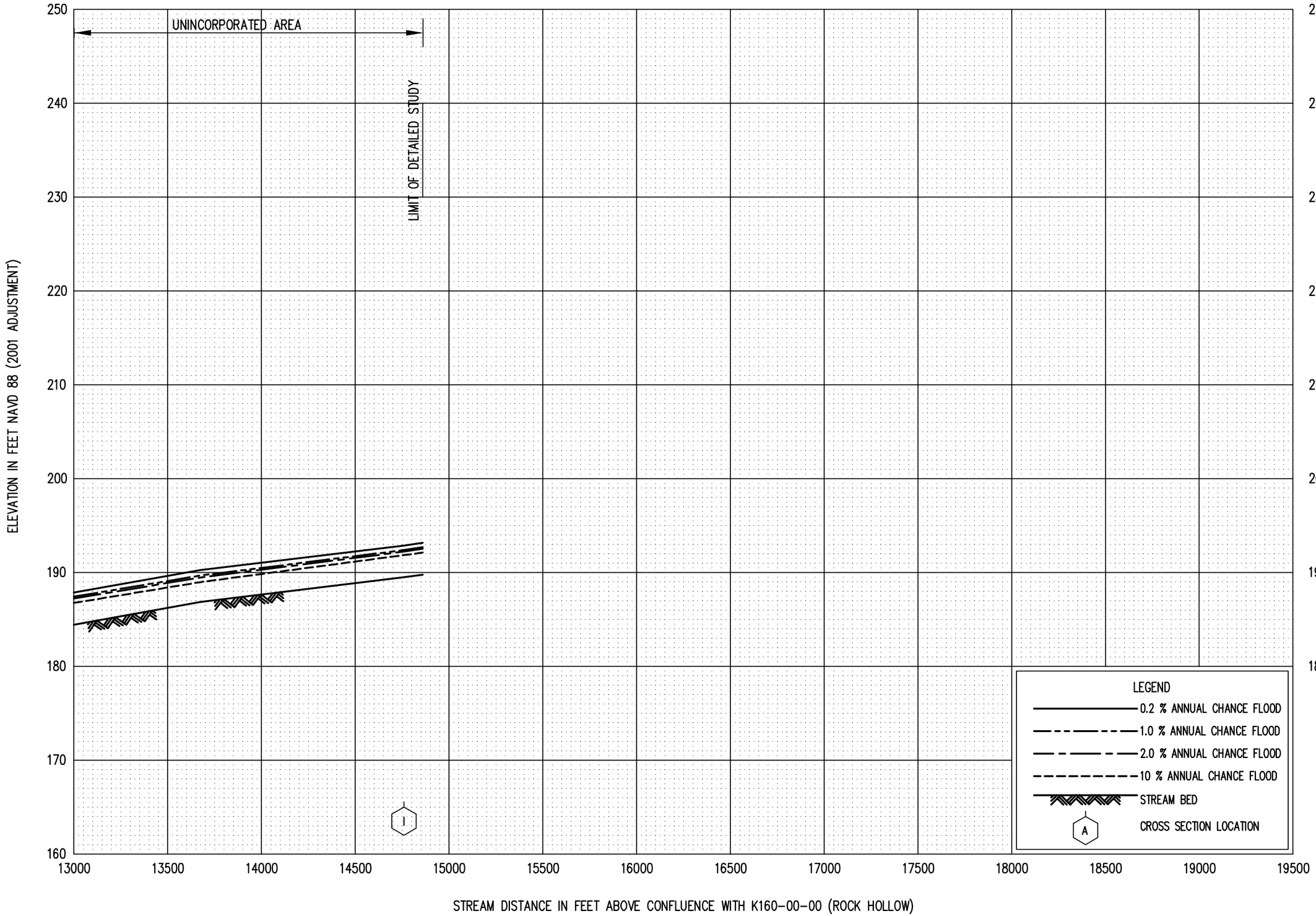

FLOOD PROFILES

K160-01-00 (TRIBUTARY 1.63 TO ROCK HOLLOW)

FEDERAL EMERGENCY MANAGEMENT AGENCY

HARRIS COUNTY, TX

AND INCORPORATED AREAS

K58P

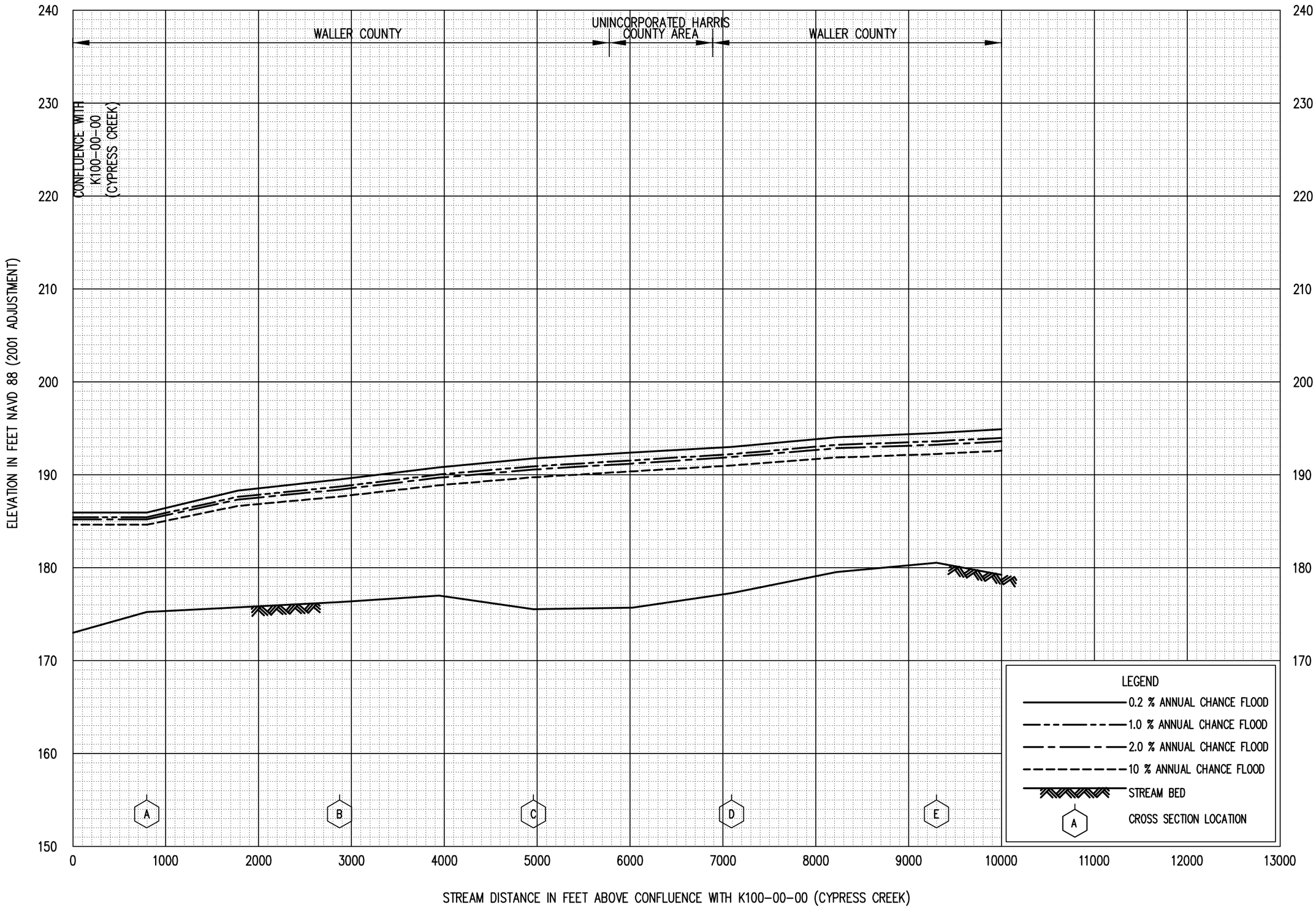

FLOOD PROFILES

K166-00-00 (MOUND CREEK)

FEDERAL EMERGENCY MANAGEMENT AGENCY

HARRIS COUNTY, TX

AND INCORPORATED AREAS

K59P

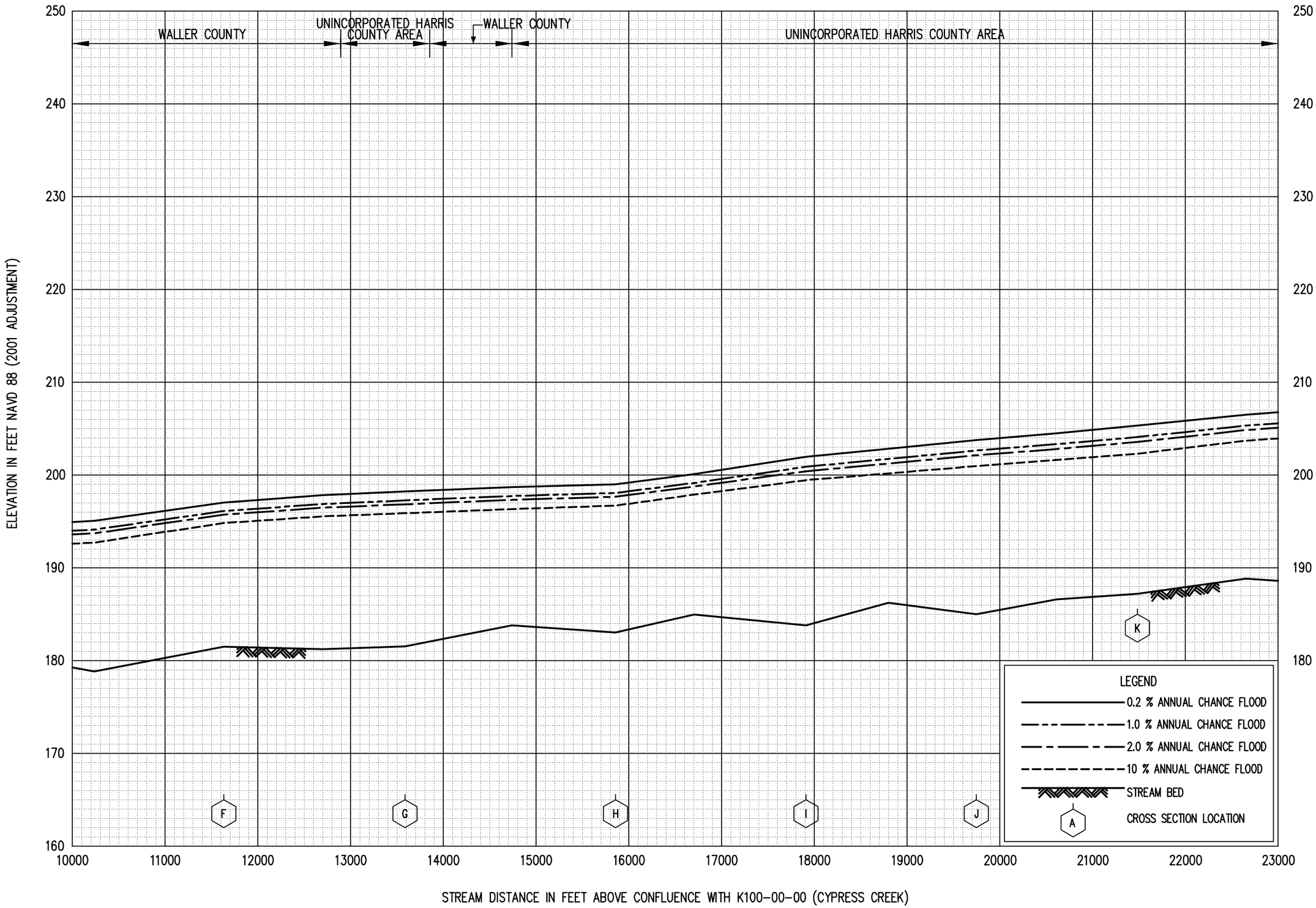

FLOOD PROFILES

K166-00-00 (MOUND CREEK)

FEDERAL EMERGENCY MANAGEMENT AGENCY

HARRIS COUNTY, TX

AND INCORPORATED AREAS

K60P

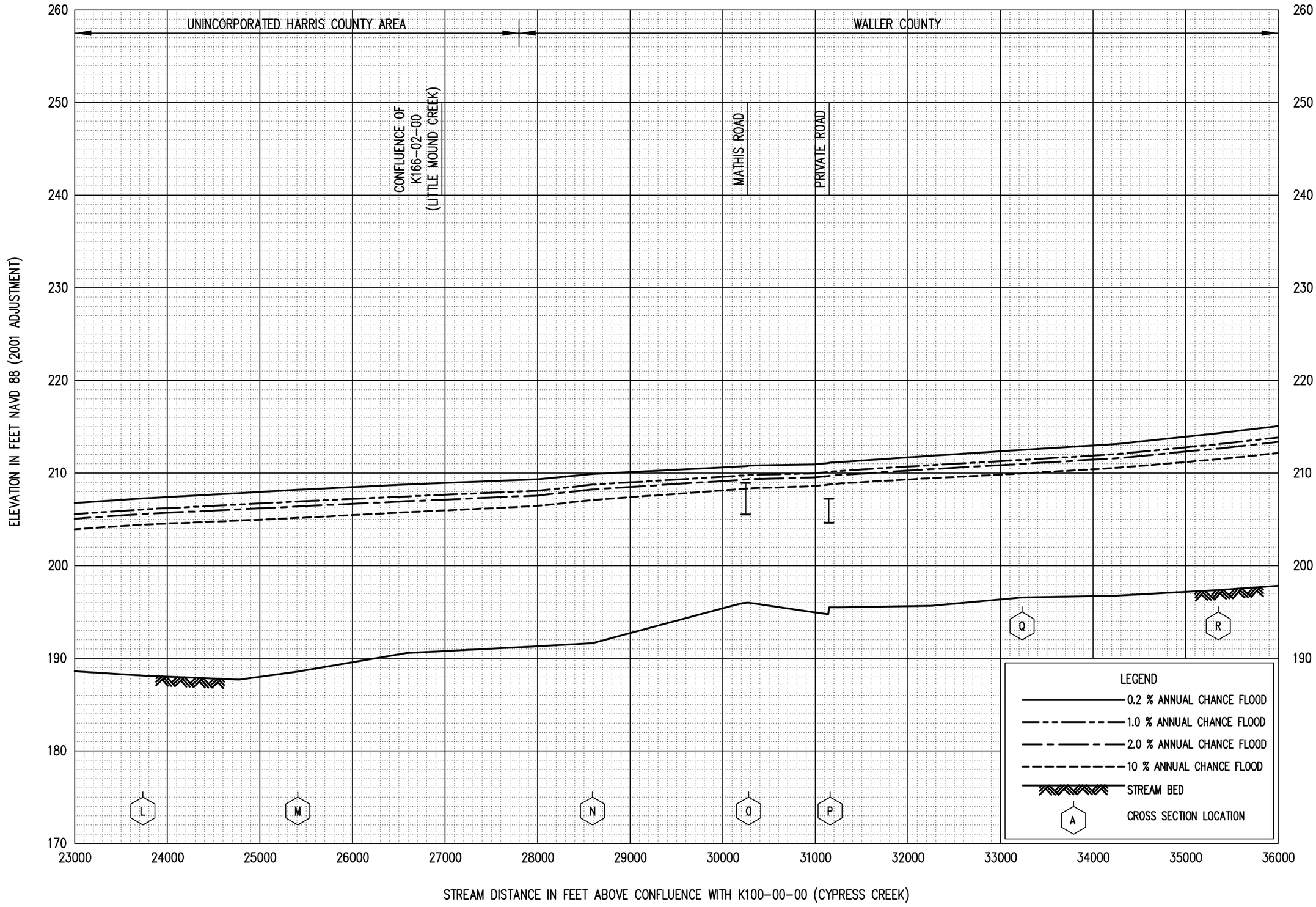

FLOOD PROFILES

K166-00-00 (MOUND CREEK)

FEDERAL EMERGENCY MANAGEMENT AGENCY

HARRIS COUNTY, TX

AND INCORPORATED AREAS

K61P

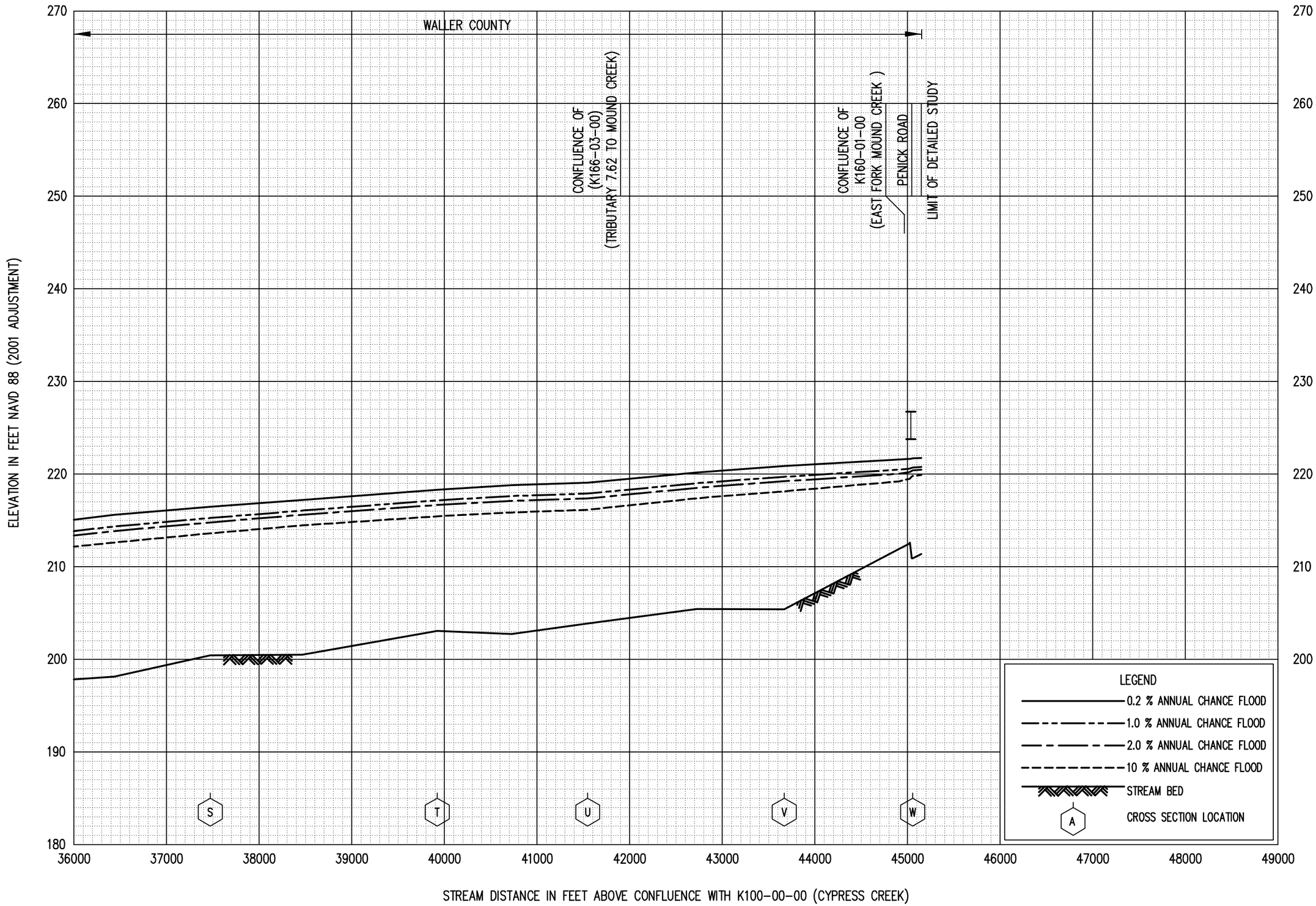

FLOOD PROFILES

K166-00-00 (MOUND CREEK)

FEDERAL EMERGENCY MANAGEMENT AGENCY

HARRIS COUNTY, TX

AND INCORPORATED AREAS

K62P

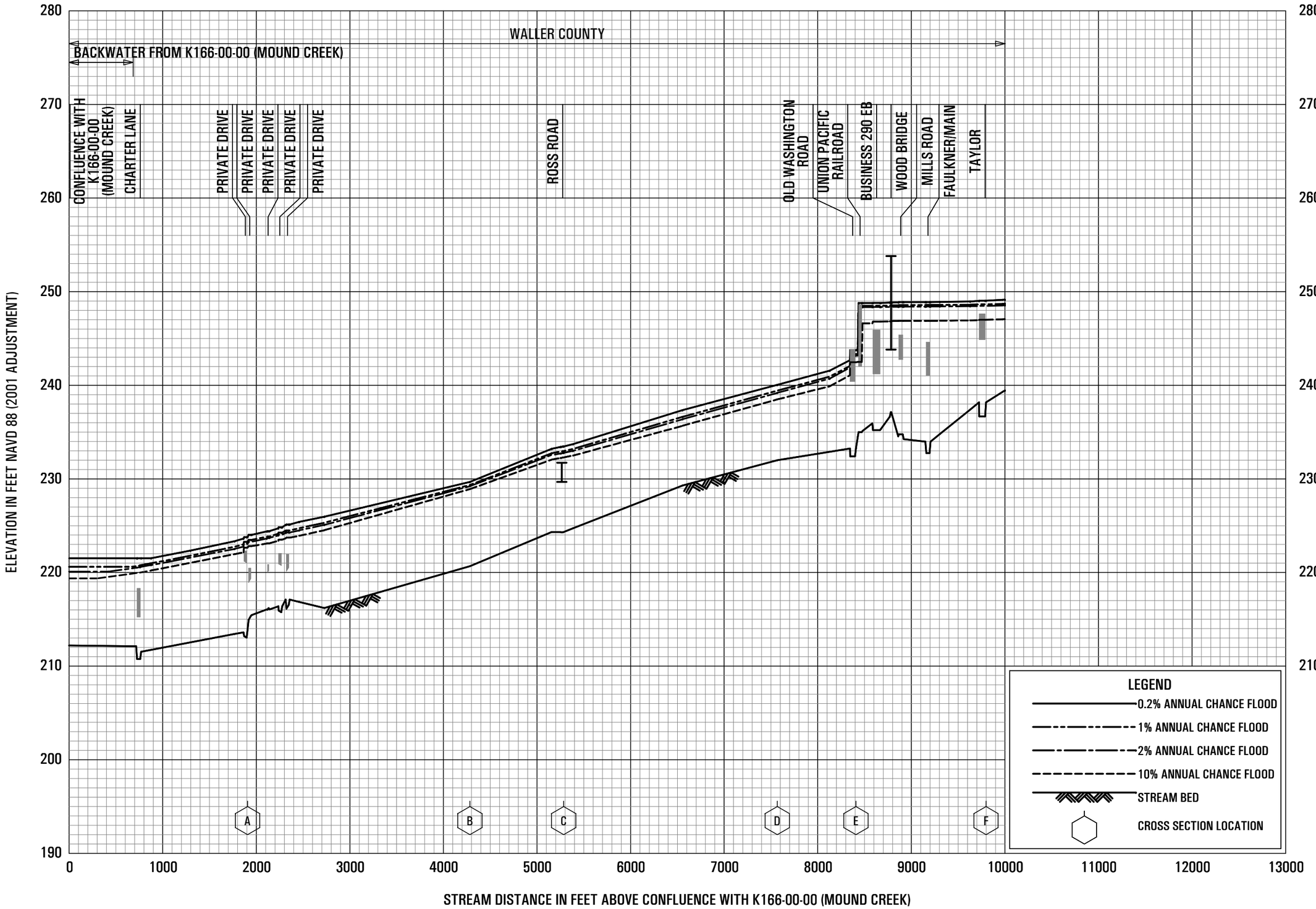

FLOOD PROFILES

K166-01-00 (EAST FORK MOUND CREEK)

FEDERAL EMERGENCY MANAGEMENT AGENCY

HARRIS COUNTY, TX

AND INCORPORATED AREAS

K63P

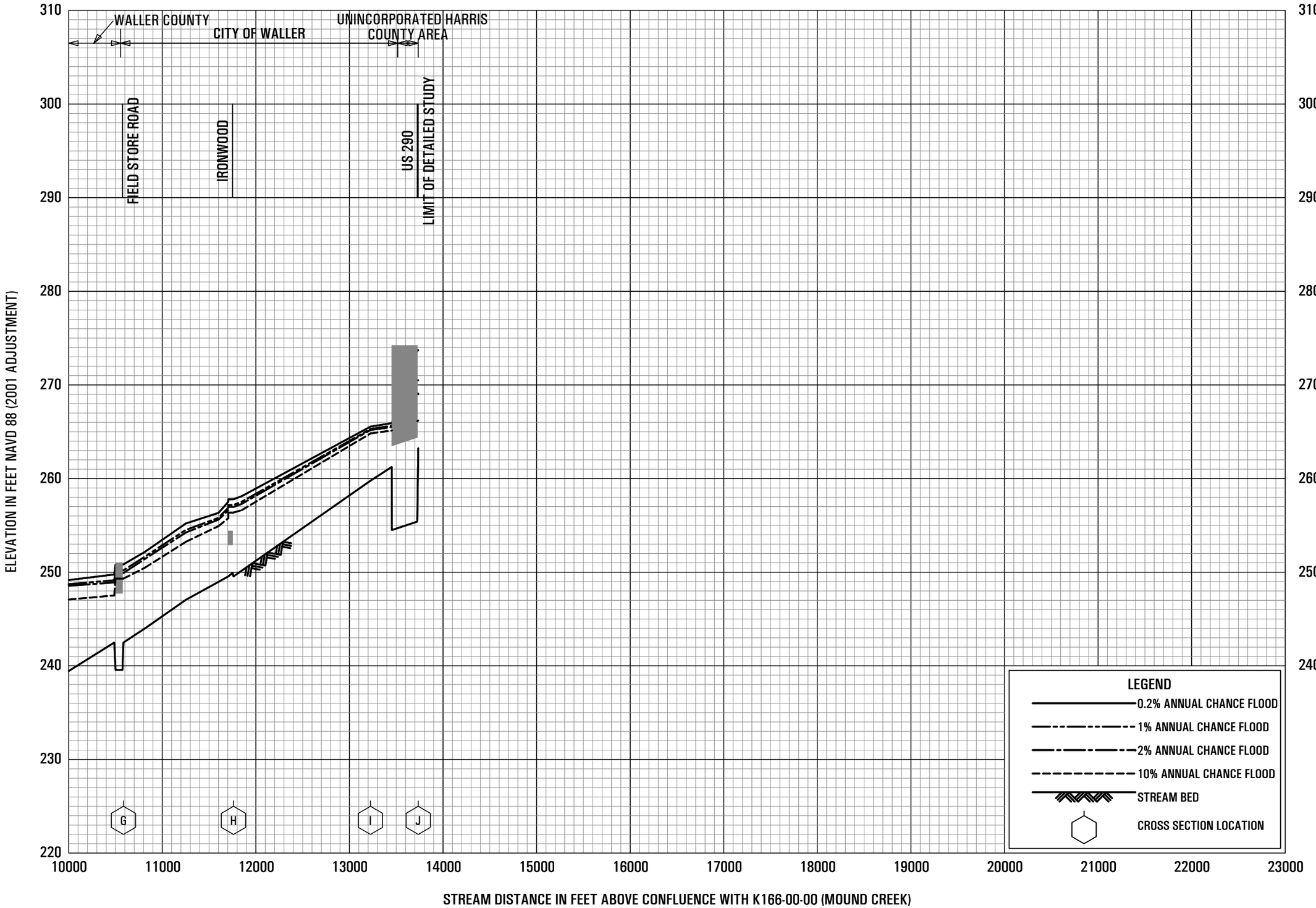

FLOOD PROFILES

K166-01-00 (EAST FORK MOUND CREEK)

FEDERAL EMERGENCY MANAGEMENT AGENCY

HARRIS COUNTY, TX

AND INCORPORATED AREAS

K64P

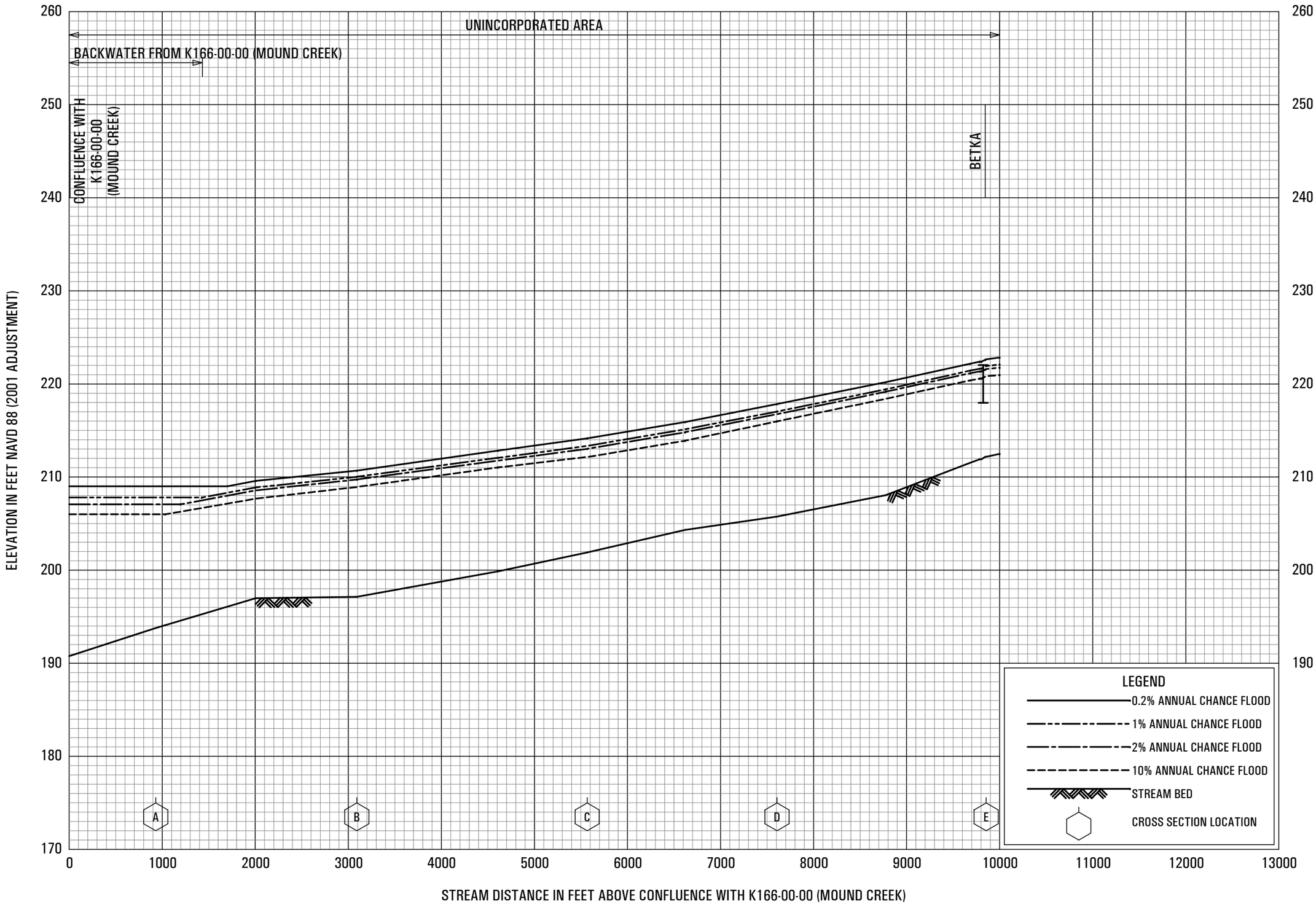

FLOOD PROFILES

K166-02-00 (LITTLE MOUND CREEK)

FEDERAL EMERGENCY MANAGEMENT AGENCY

HARRIS COUNTY, TX

AND INCORPORATED AREAS

K65P

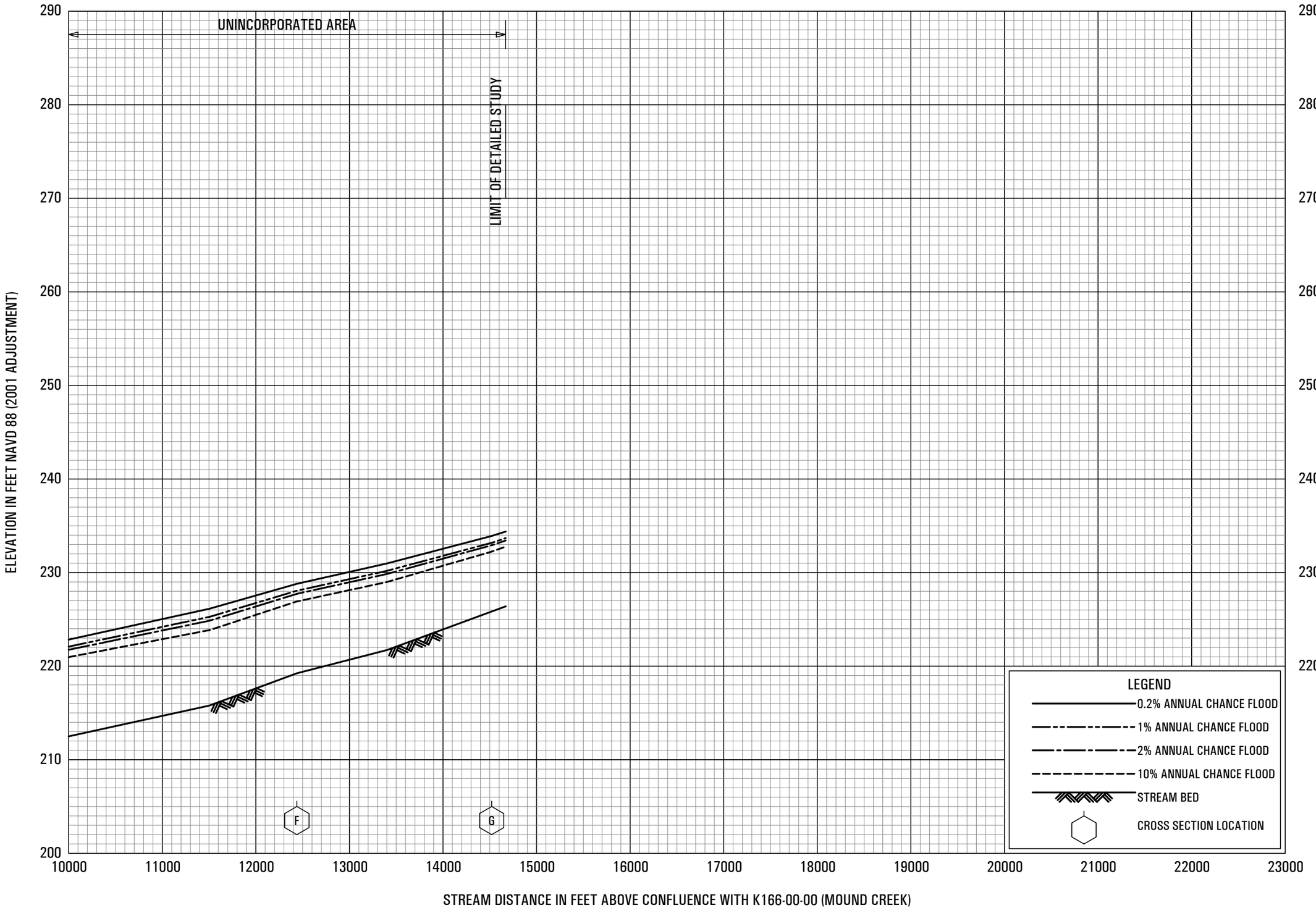

FLOOD PROFILES

K166-02-00 (LITTLE MOUND CREEK)

FEDERAL EMERGENCY MANAGEMENT AGENCY

HARRIS COUNTY, TX

AND INCORPORATED AREAS

K66P

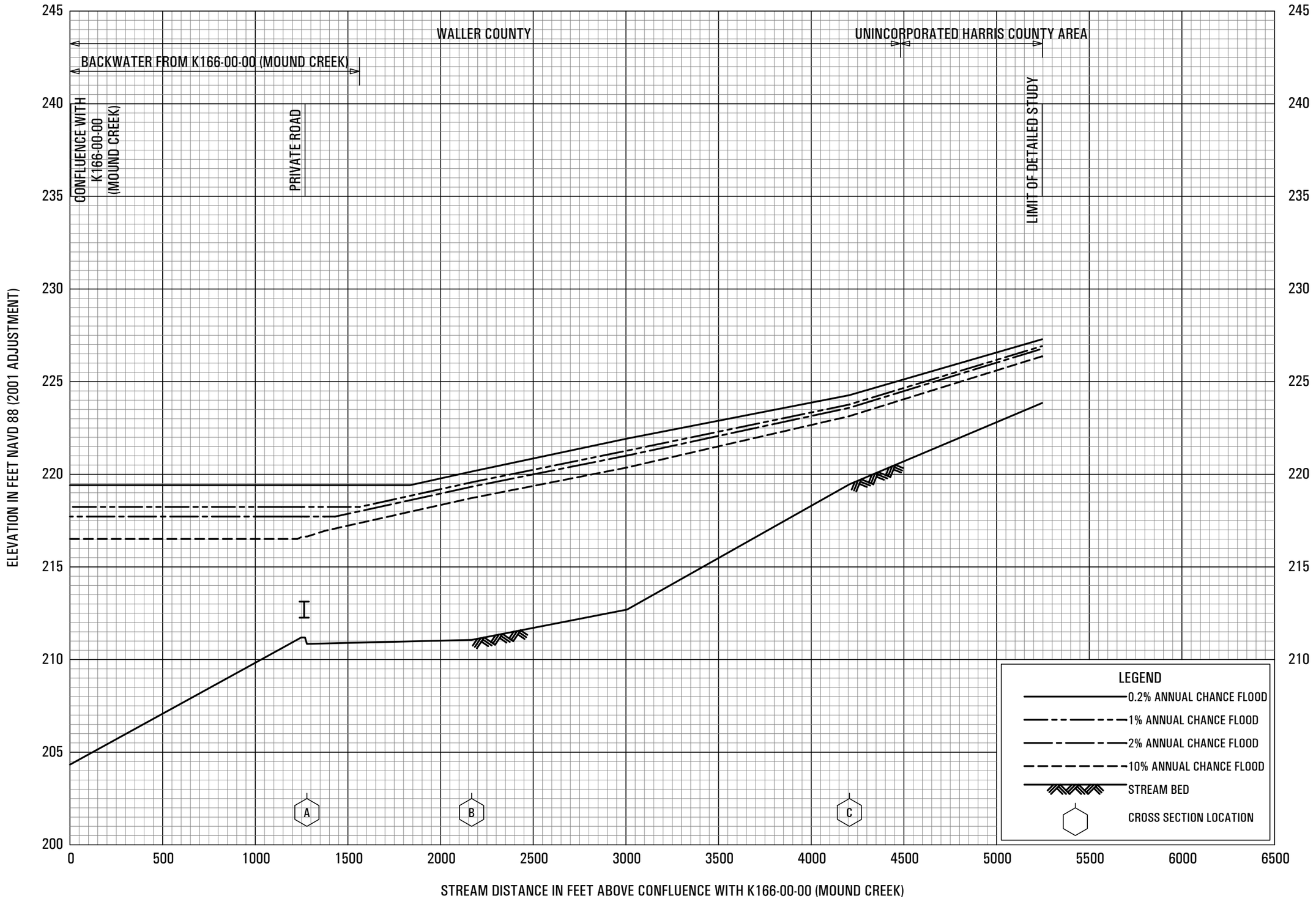

FLOOD PROFILES

K166-03-00 (TRIBUTARY 7.62 TO MOUND CREEK)

FEDERAL EMERGENCY MANAGEMENT AGENCY

HARRIS COUNTY, TX

AND INCORPORATED AREAS

K67P

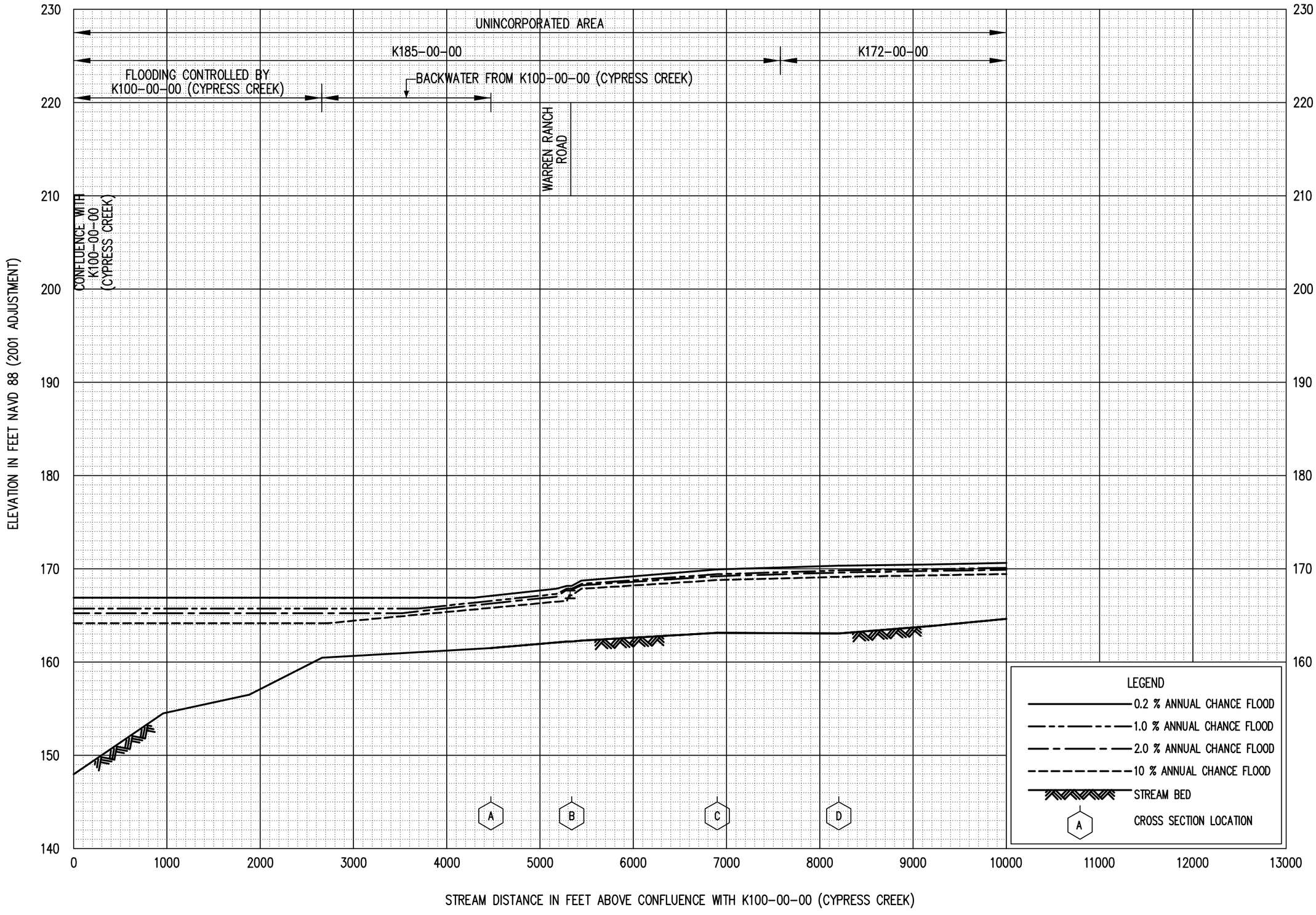

FLOOD PROFILES

K185-00-00 & K172-00-00 (TRIBUTARY 44.5 TO CYPRESS CREEK)

FEDERAL EMERGENCY MANAGEMENT AGENCY

HARRIS COUNTY, TX

AND INCORPORATED AREAS

K68P

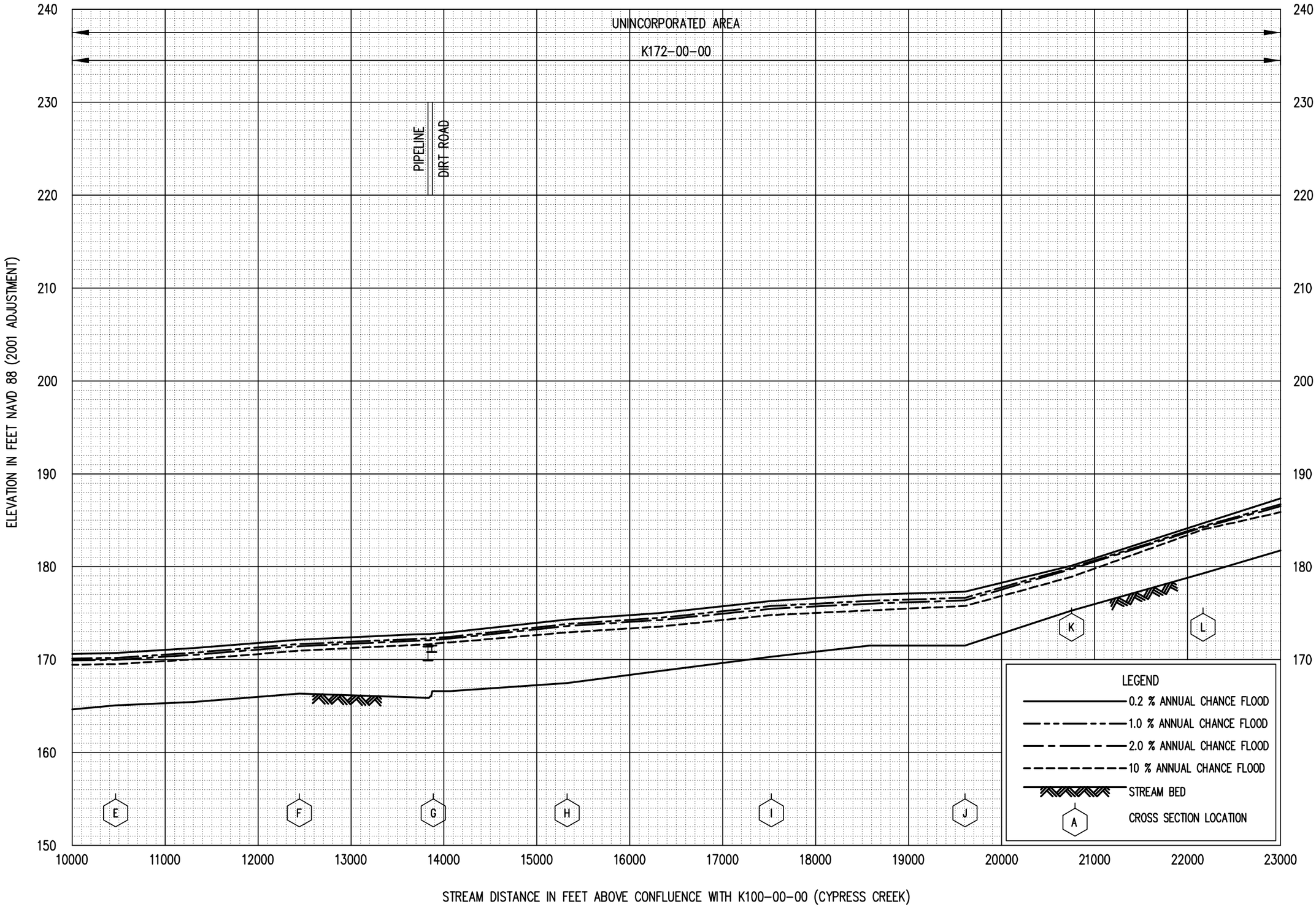

FLOOD PROFILES

K172-00-00 (TRIBUTARY 44.5 TO CYPRESS CREEK)

FEDERAL EMERGENCY MANAGEMENT AGENCY

HARRIS COUNTY, TX

AND INCORPORATED AREAS

K69P

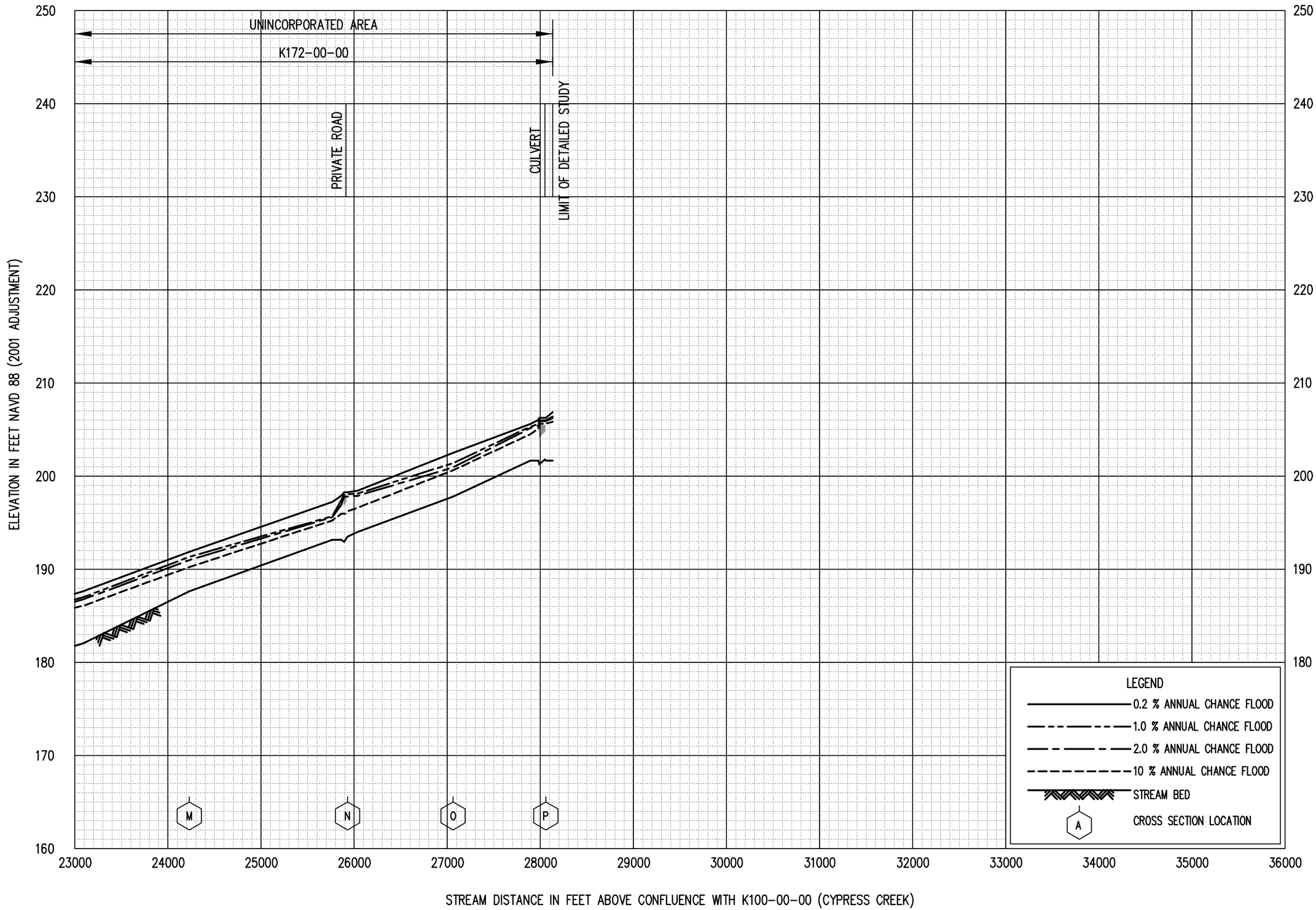

FLOOD PROFILES

K172-00-00 (TRIBUTARY 44.5 TO CYPRESS CREEK)

FEDERAL EMERGENCY MANAGEMENT AGENCY

HARRIS COUNTY, TX

AND INCORPORATED AREAS

K70P

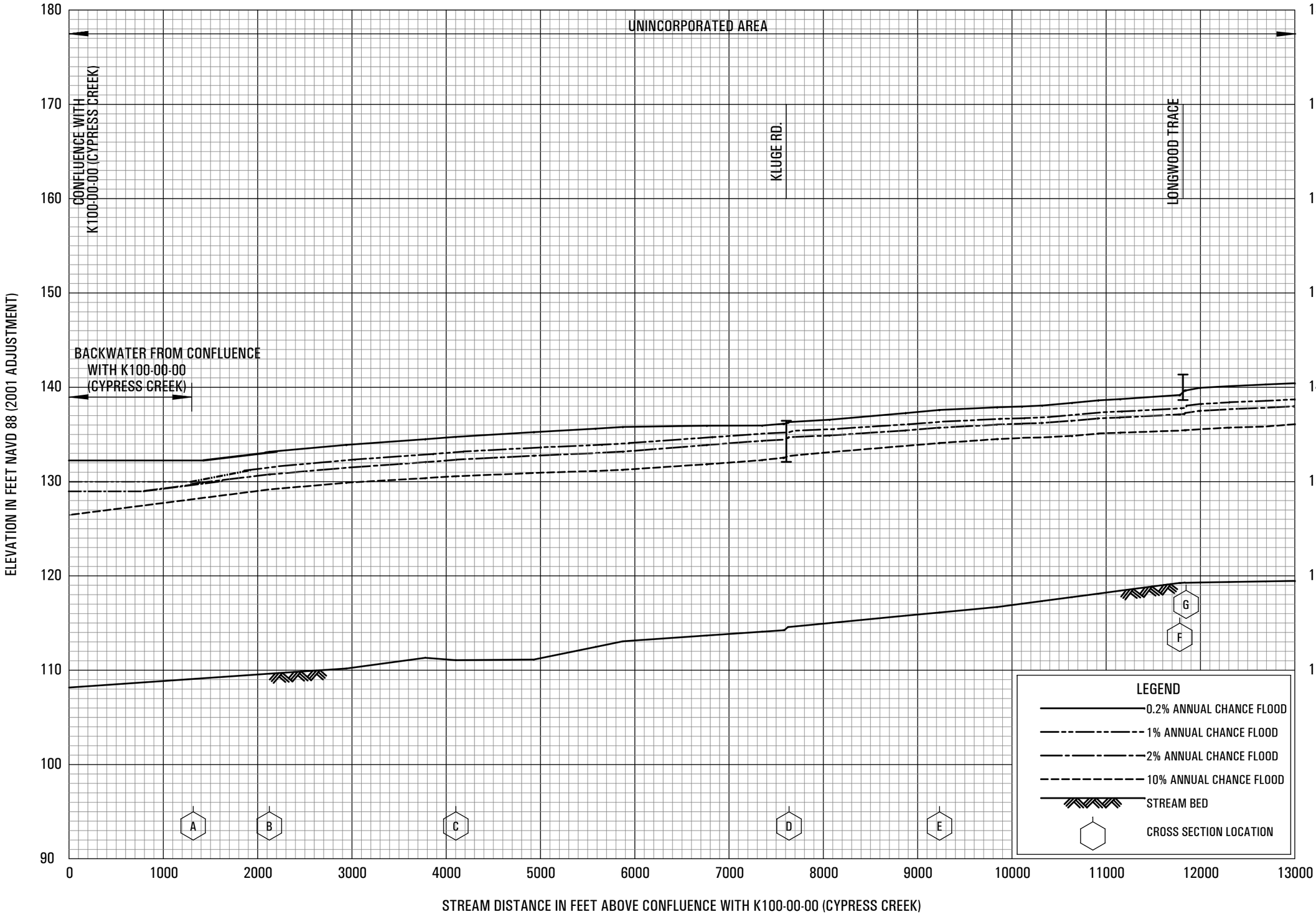

FLOOD PROFILES

L100-00-00 (LITTLE CYPRESS CREEK)

FEDERAL EMERGENCY MANAGEMENT AGENCY

HARRIS COUNTY, TX

AND INCORPORATED AREAS

L01P

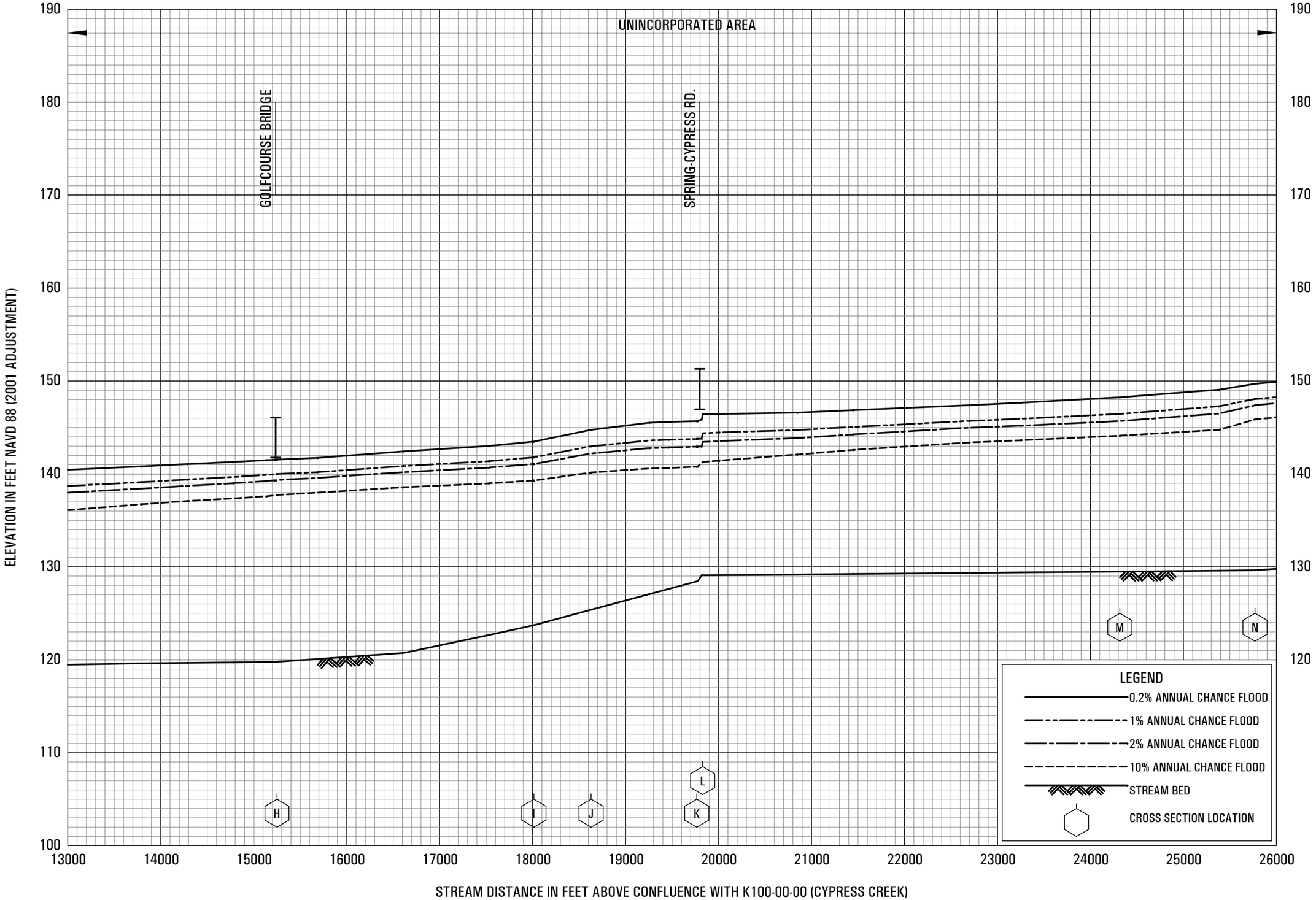

FLOOD PROFILES

L100-00-00 (LITTLE CYPRESS CREEK)

FEDERAL EMERGENCY MANAGEMENT AGENCY

HARRIS COUNTY , TX

AND INCORPORATED AREAS

L02P

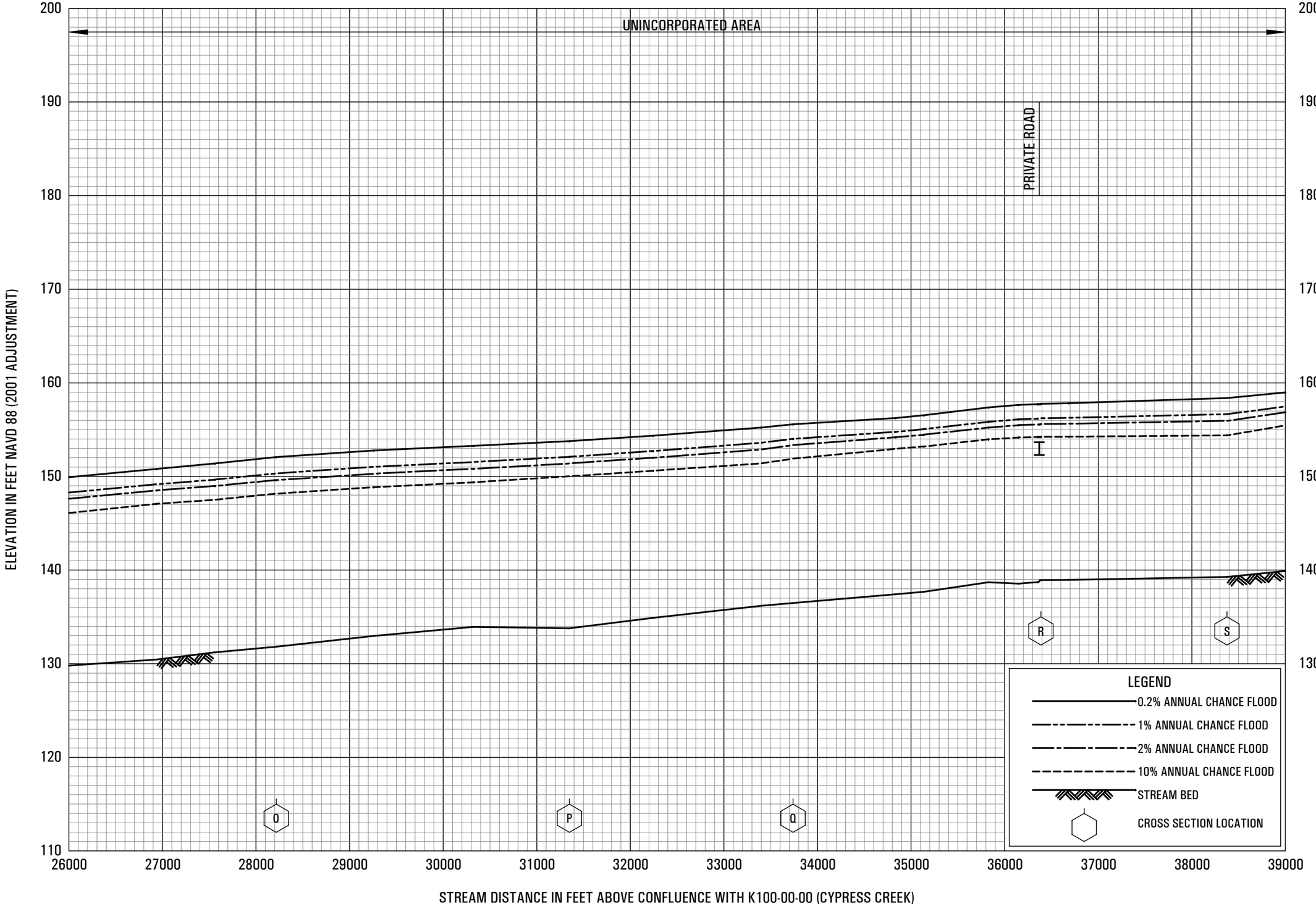

FLOOD PROFILES

L100-00-00 (LITTLE CYPRESS CREEK)

FEDERAL EMERGENCY MANAGEMENT AGENCY

HARRIS COUNTY , TX

AND INCORPORATED AREAS

L03P

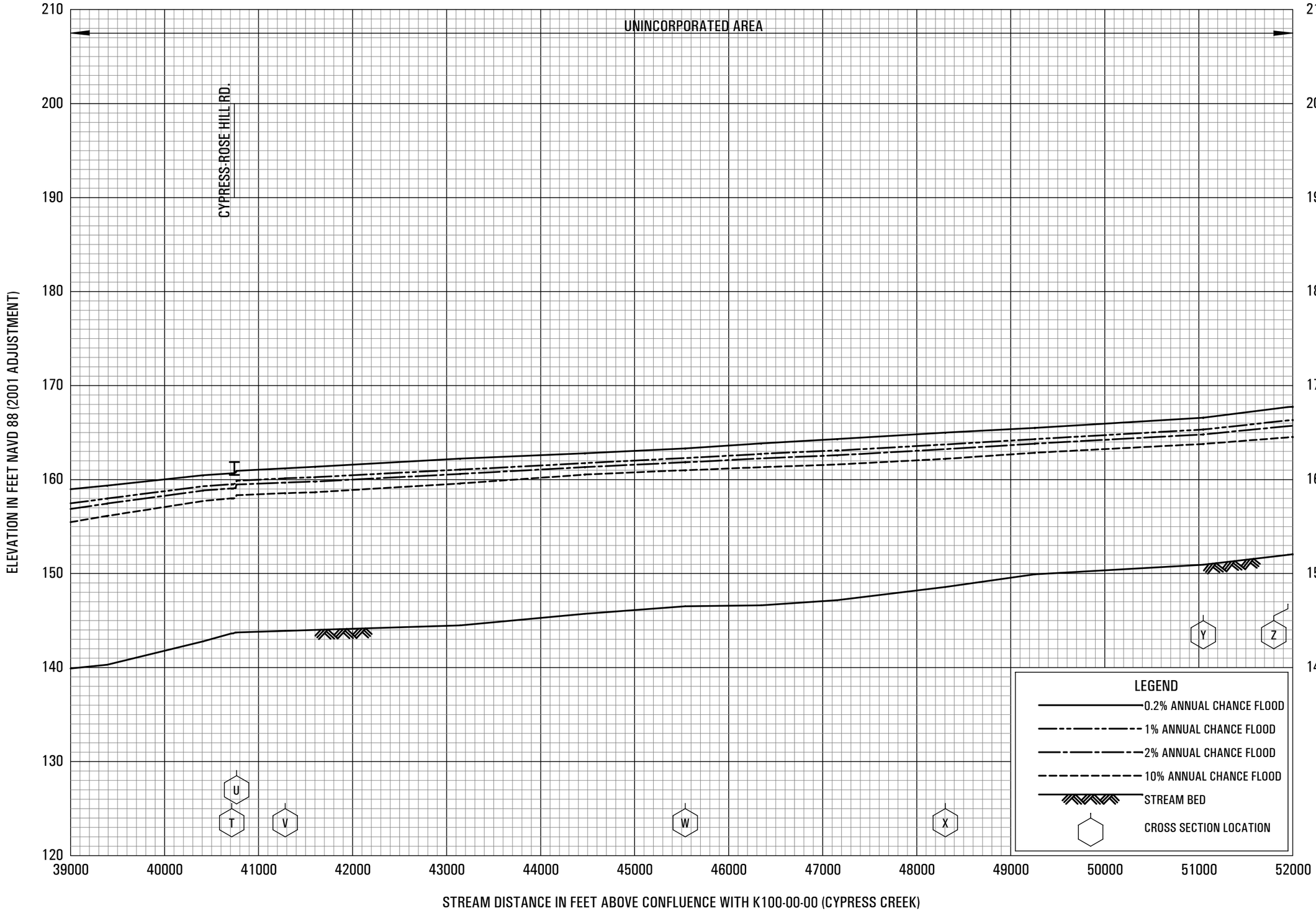

FLOOD PROFILES

L100-00-00 (LITTLE CYPRESS CREEK)

FEDERAL EMERGENCY MANAGEMENT AGENCY

HARRIS COUNTY , TX

AND INCORPORATED AREAS

L04P

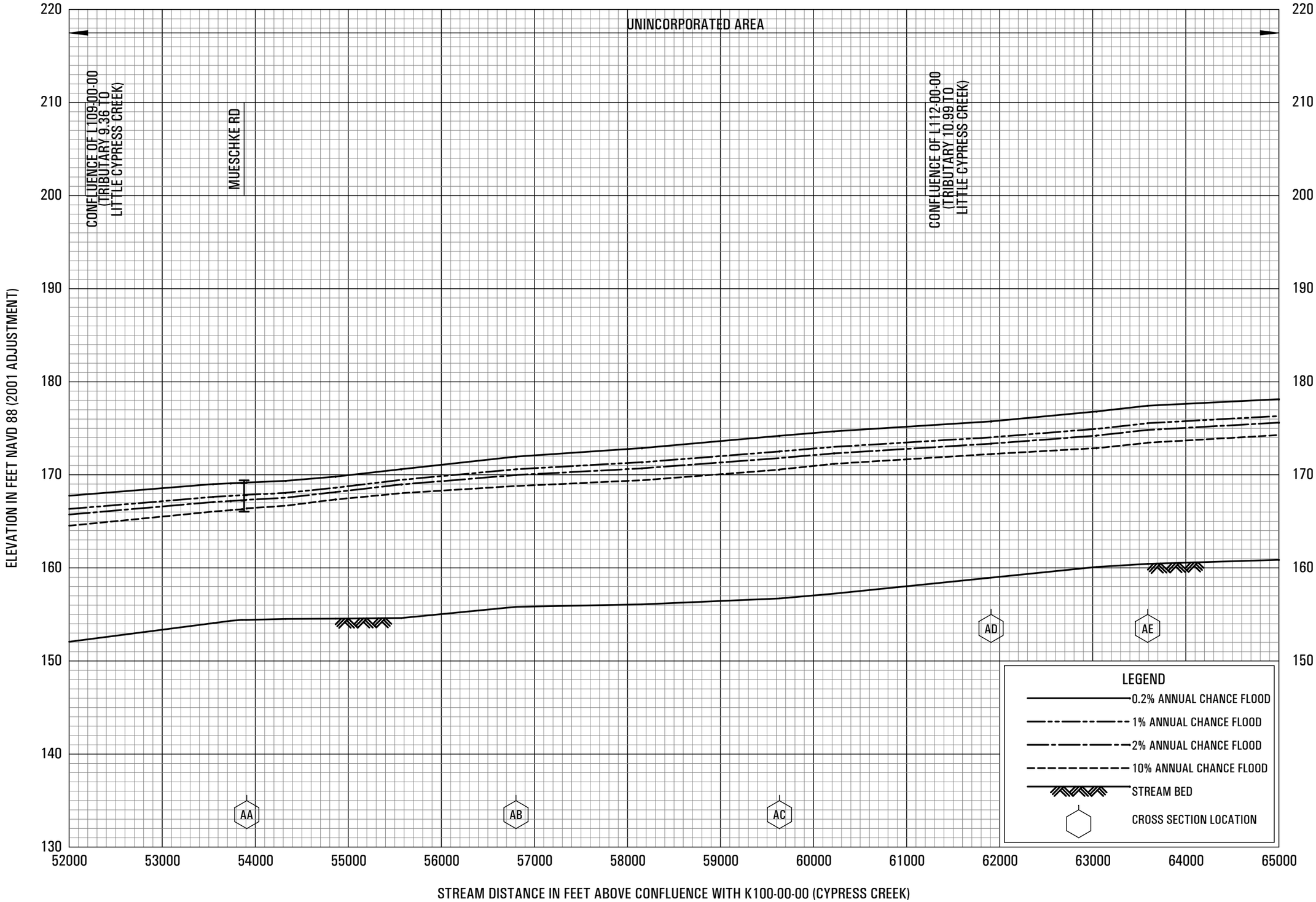

FLOOD PROFILES

L100-00-00 (LITTLE CYPRESS CREEK)

FEDERAL EMERGENCY MANAGEMENT AGENCY

HARRIS COUNTY, TX

AND INCORPORATED AREAS

L05P

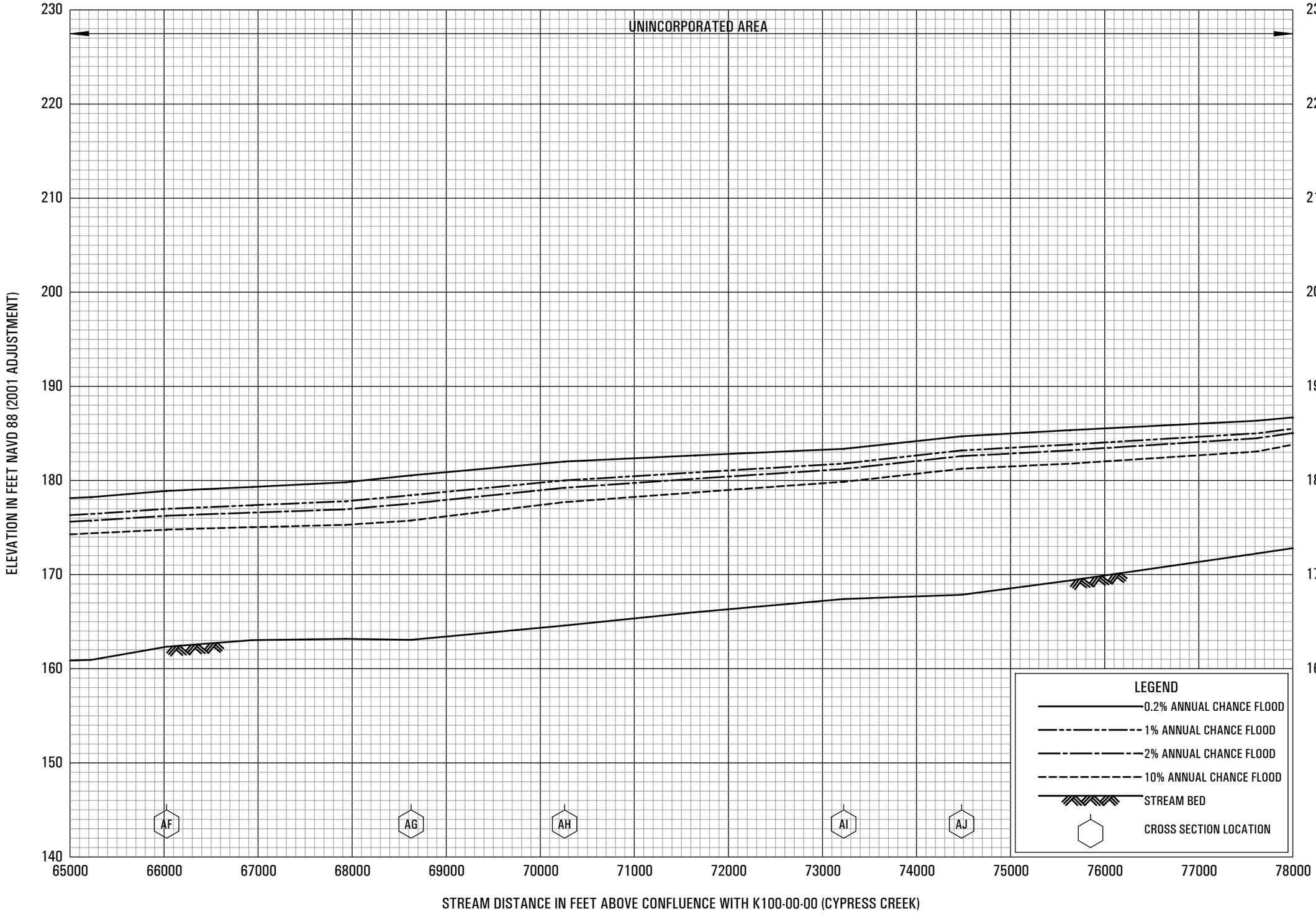

FLOOD PROFILES

L100-00-00 (LITTLE CYPRESS CREEK)

FEDERAL EMERGENCY MANAGEMENT AGENCY

HARRIS COUNTY, TX

AND INCORPORATED AREAS

L06P

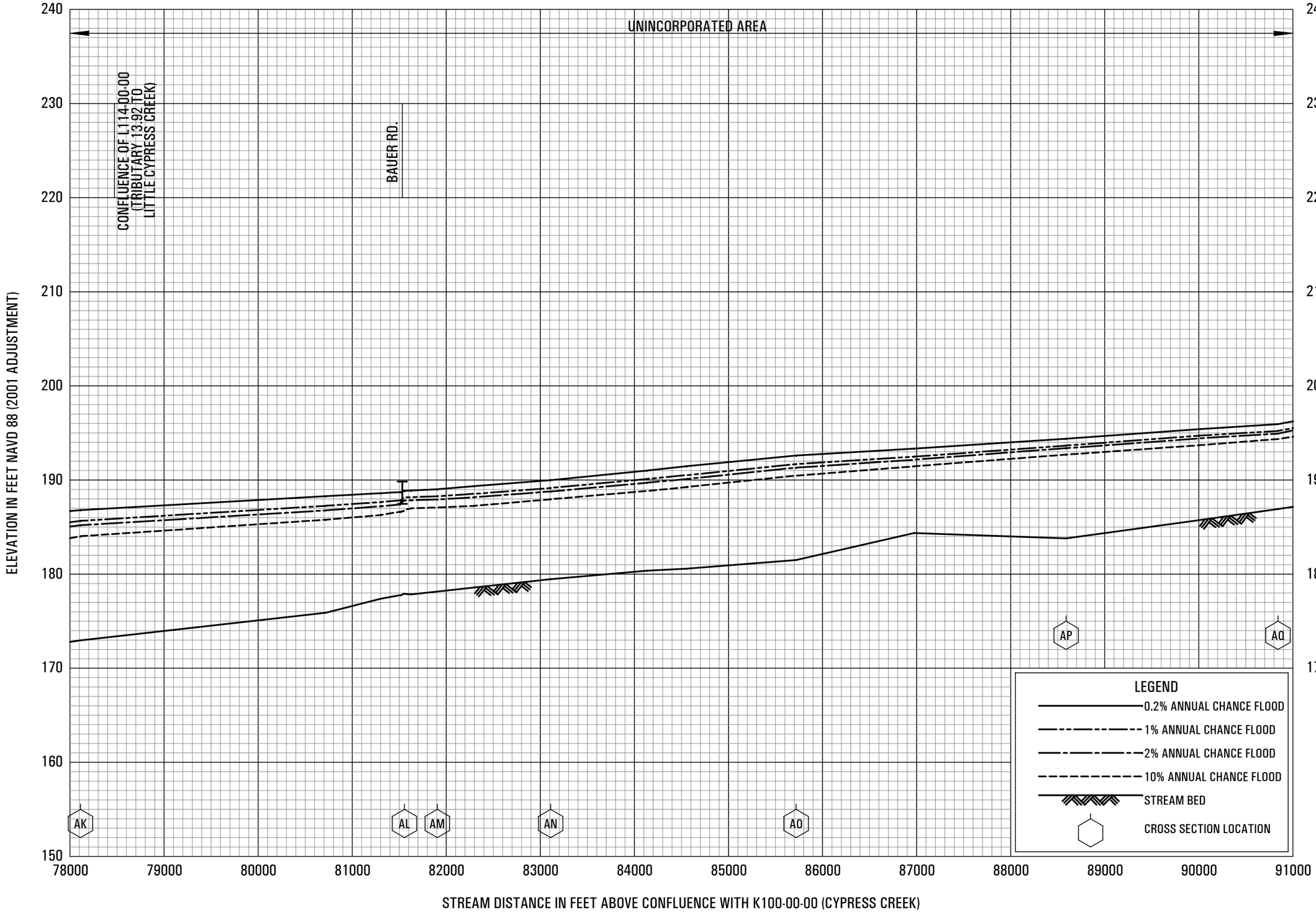

FLOOD PROFILES

L100-00-00 (LITTLE CYPRESS CREEK)

FEDERAL EMERGENCY MANAGEMENT AGENCY

HARRIS COUNTY, TX

AND INCORPORATED AREAS

L07P

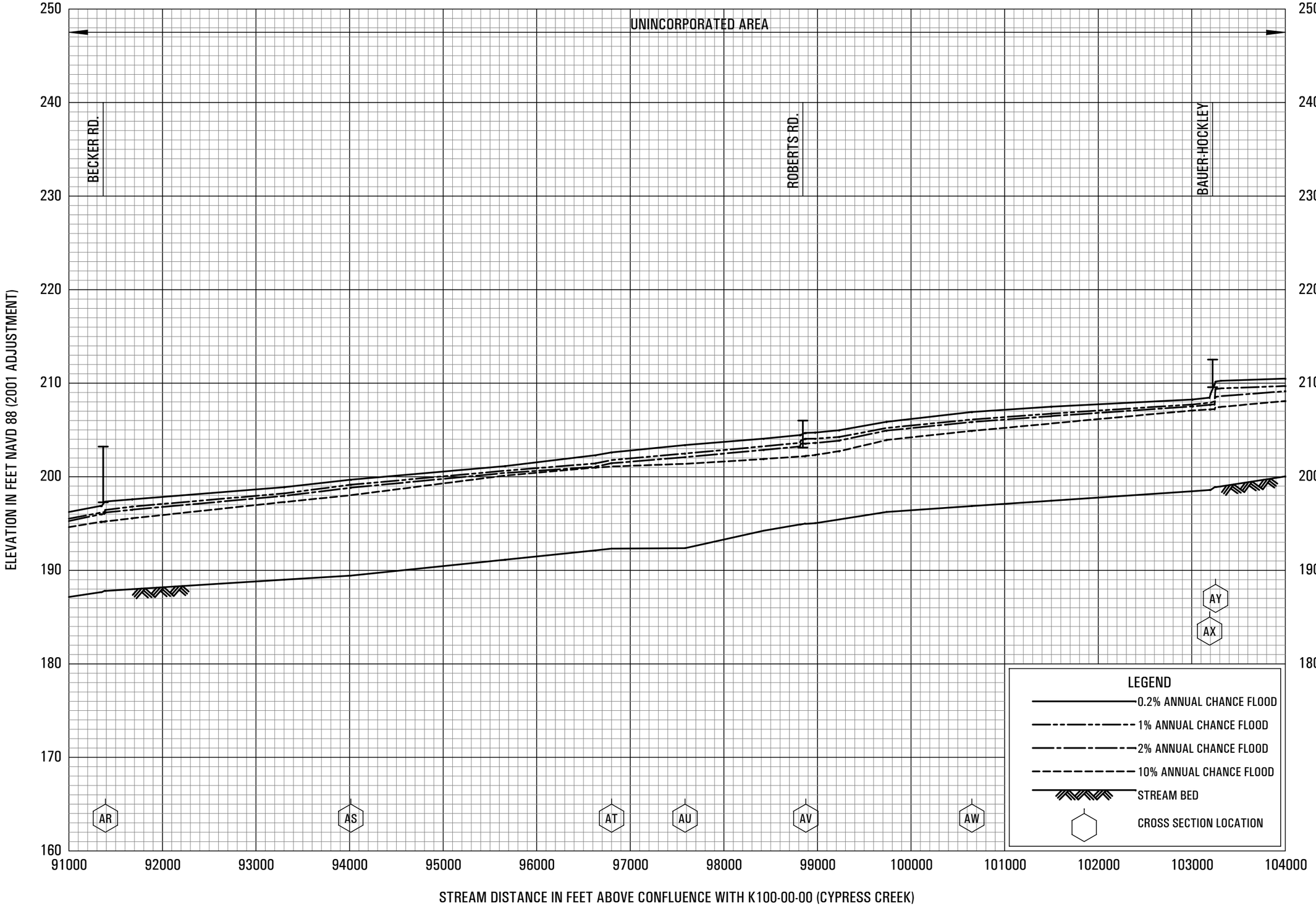

FLOOD PROFILES

L100-00-00 (LITTLE CYPRESS CREEK)

FEDERAL EMERGENCY MANAGEMENT AGENCY

HARRIS COUNTY, TX

AND INCORPORATED AREAS

L08P

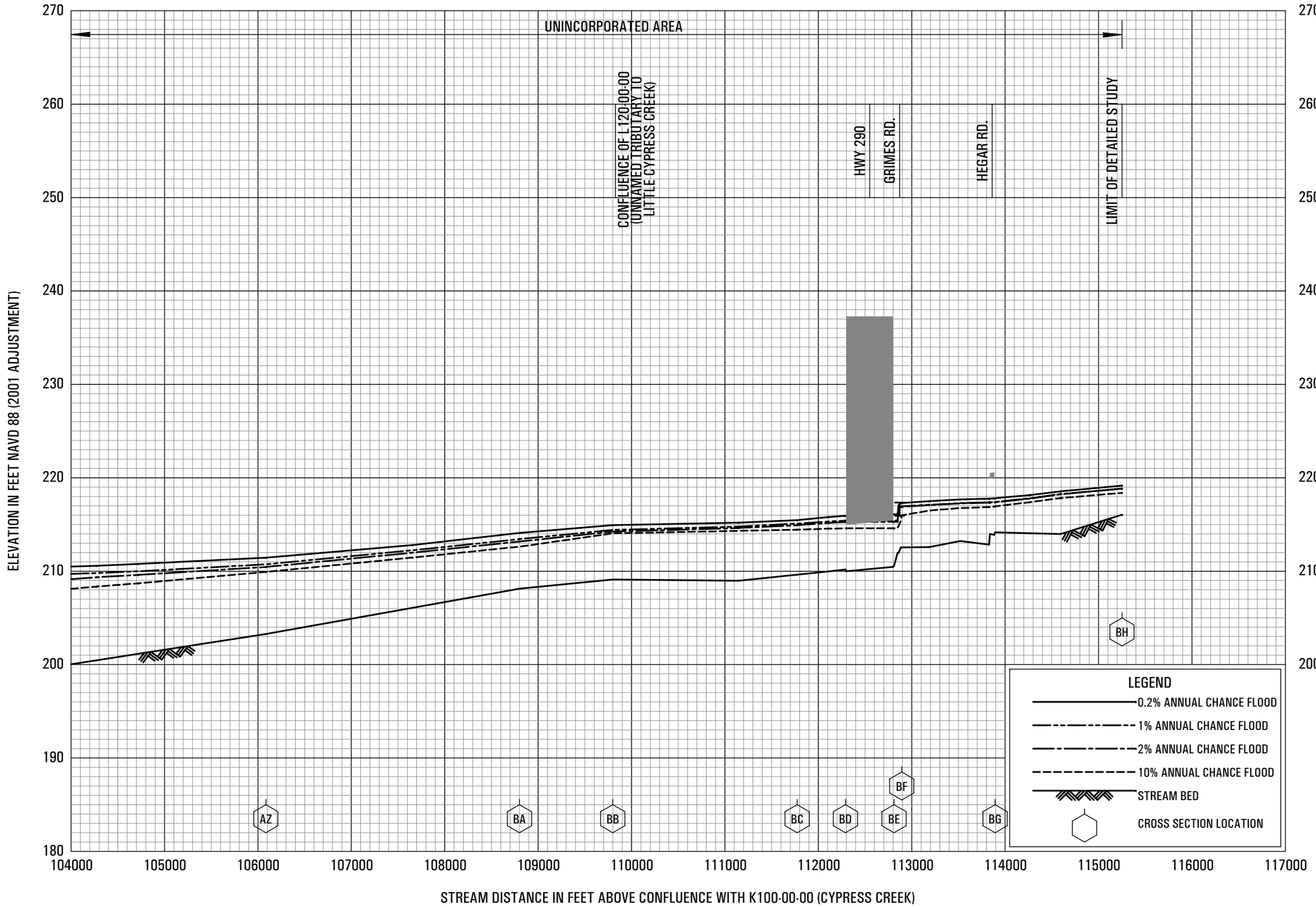

FLOOD PROFILES

L100-00-00 (LITTLE CYPRESS CREEK)

FEDERAL EMERGENCY MANAGEMENT AGENCY

HARRIS COUNTY, TX

AND INCORPORATED AREAS

L09P

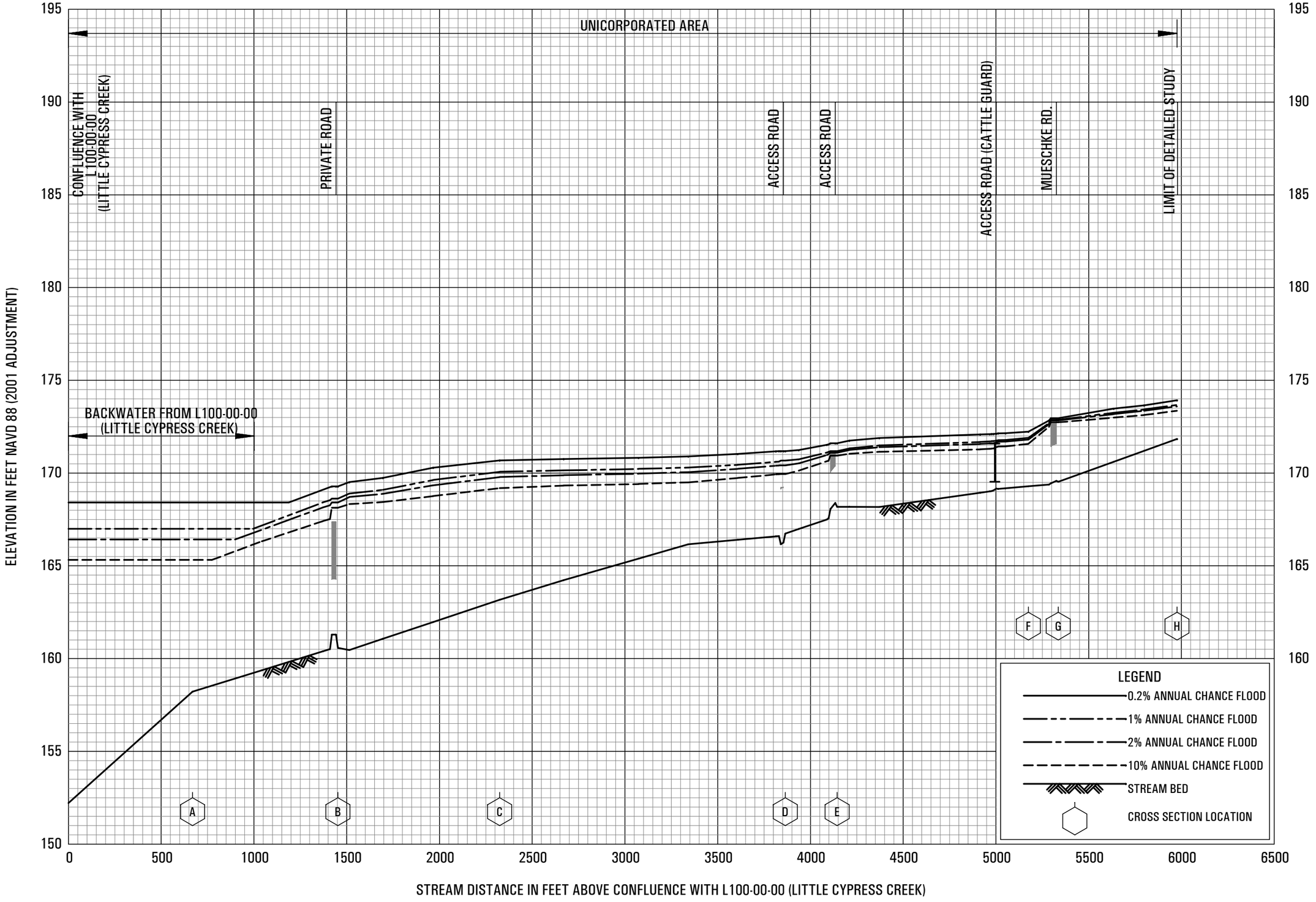

FLOOD PROFILES

L109-00-00 (TRIBUTARY 9.36 TO LITTLE CYPRESS CREEK)

FEDERAL EMERGENCY MANAGEMENT AGENCY

HARRIS COUNTY, TX

AND INCORPORATED AREAS

L10P

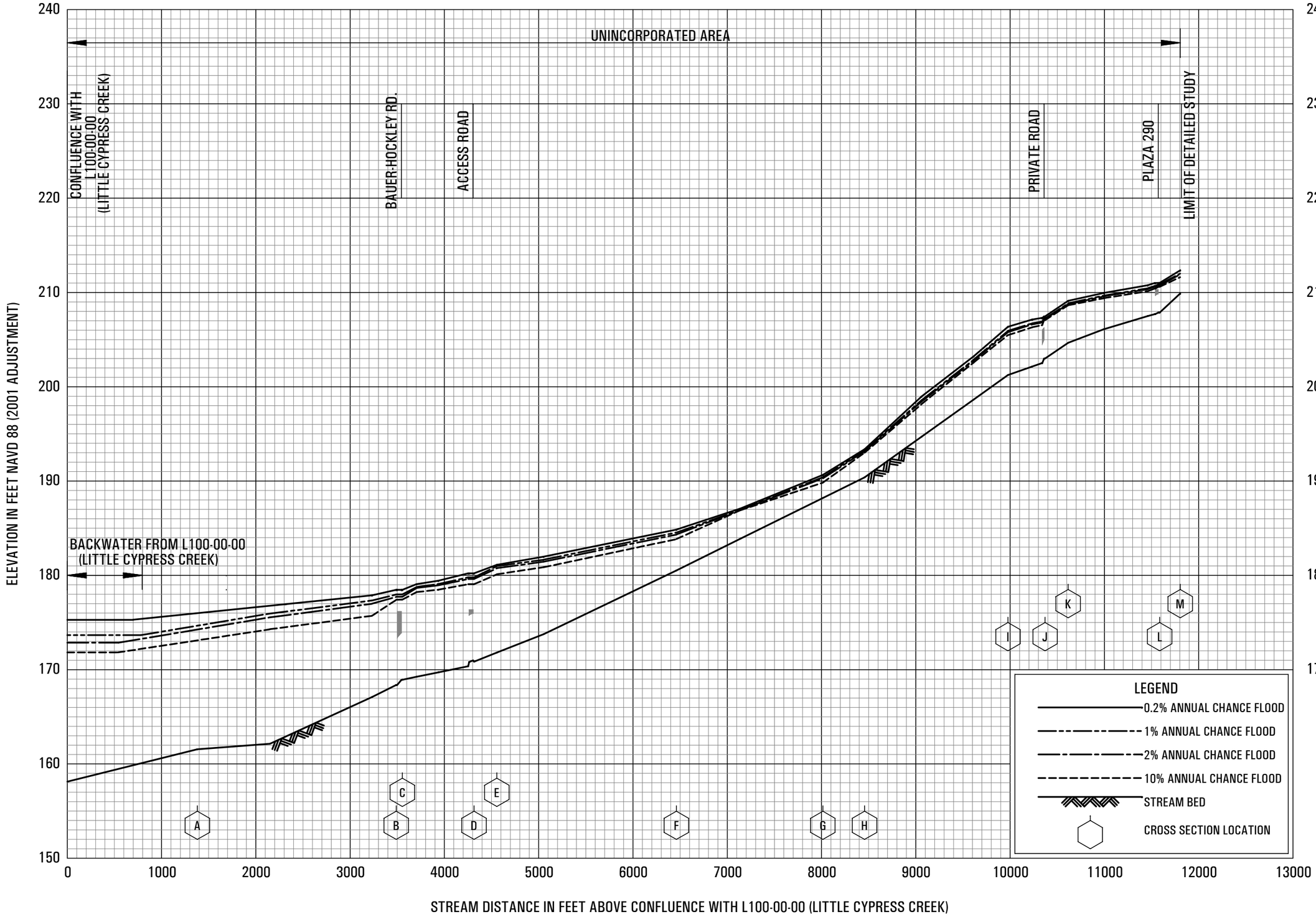

FLOOD PROFILES

L112-00-00 (TRIBUTARY 10.99 TO LITTLE CYPRESS CREEK)

FEDERAL EMERGENCY MANAGEMENT AGENCY

HARRIS COUNTY, TX

AND INCORPORATED AREAS

L11P

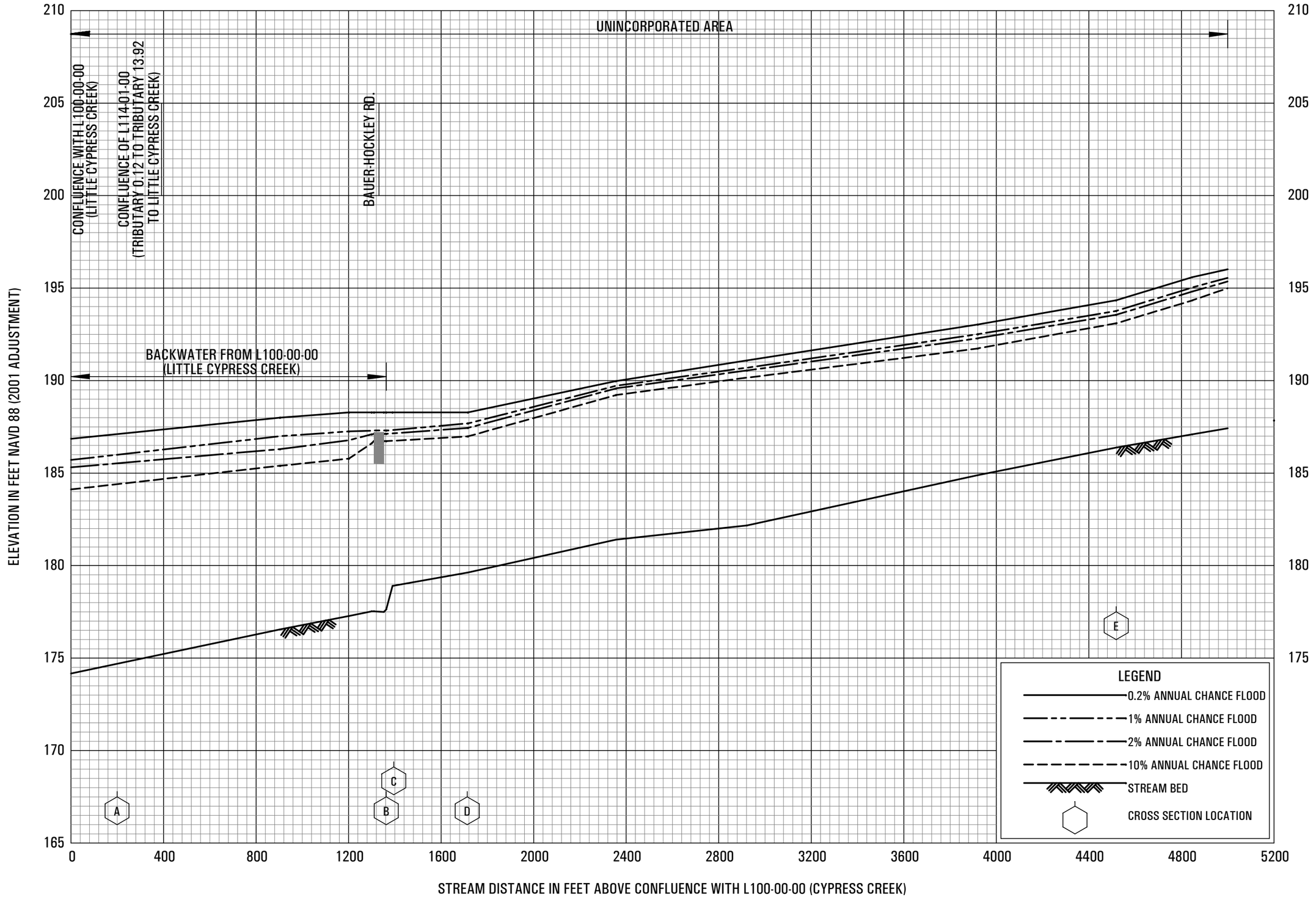

FLOOD PROFILES

L114-00-00 (TRIBUTARY 13.92 TO LITTLE CYPRESS CREEK)

FEDERAL EMERGENCY MANAGEMENT AGENCY

HARRIS COUNTY, TX

AND INCORPORATED AREAS

L12P

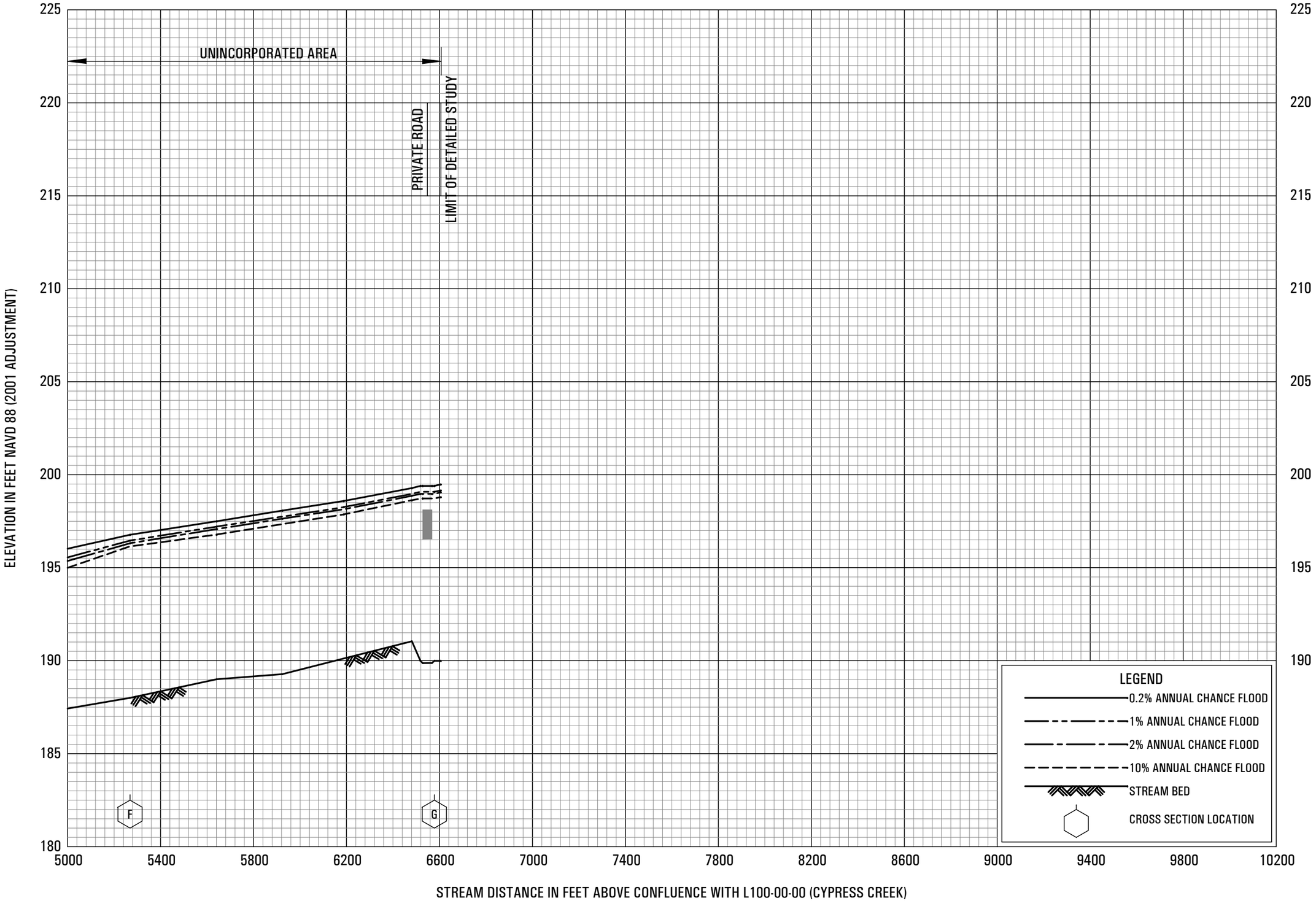

FLOOD PROFILES

L114-00-00 (TRIBUTARY 13.92 TO LITTLE CYPRESS CREEK)

FEDERAL EMERGENCY MANAGEMENT AGENCY

HARRIS COUNTY, TX

AND INCORPORATED AREAS

L13P

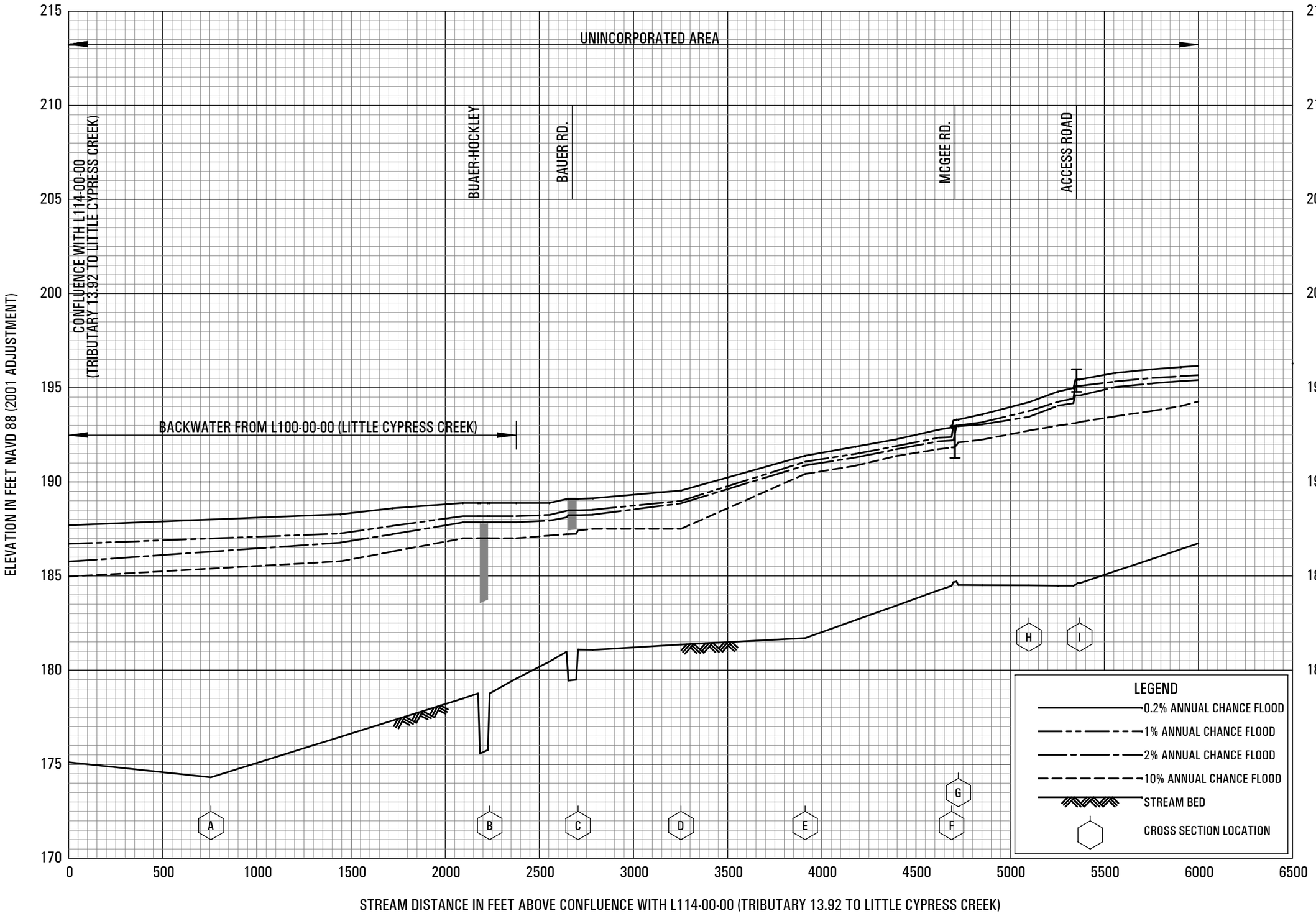

FLOOD PROFILES

L114-01-00 (TRIBUTARY 0.12 TO TRIBUTARY 13.92 TO LITTLE CYPRESS CREEK)

FEDERAL EMERGENCY MANAGEMENT AGENCY

HARRIS COUNTY , TX

AND INCORPORATED AREAS

L14P

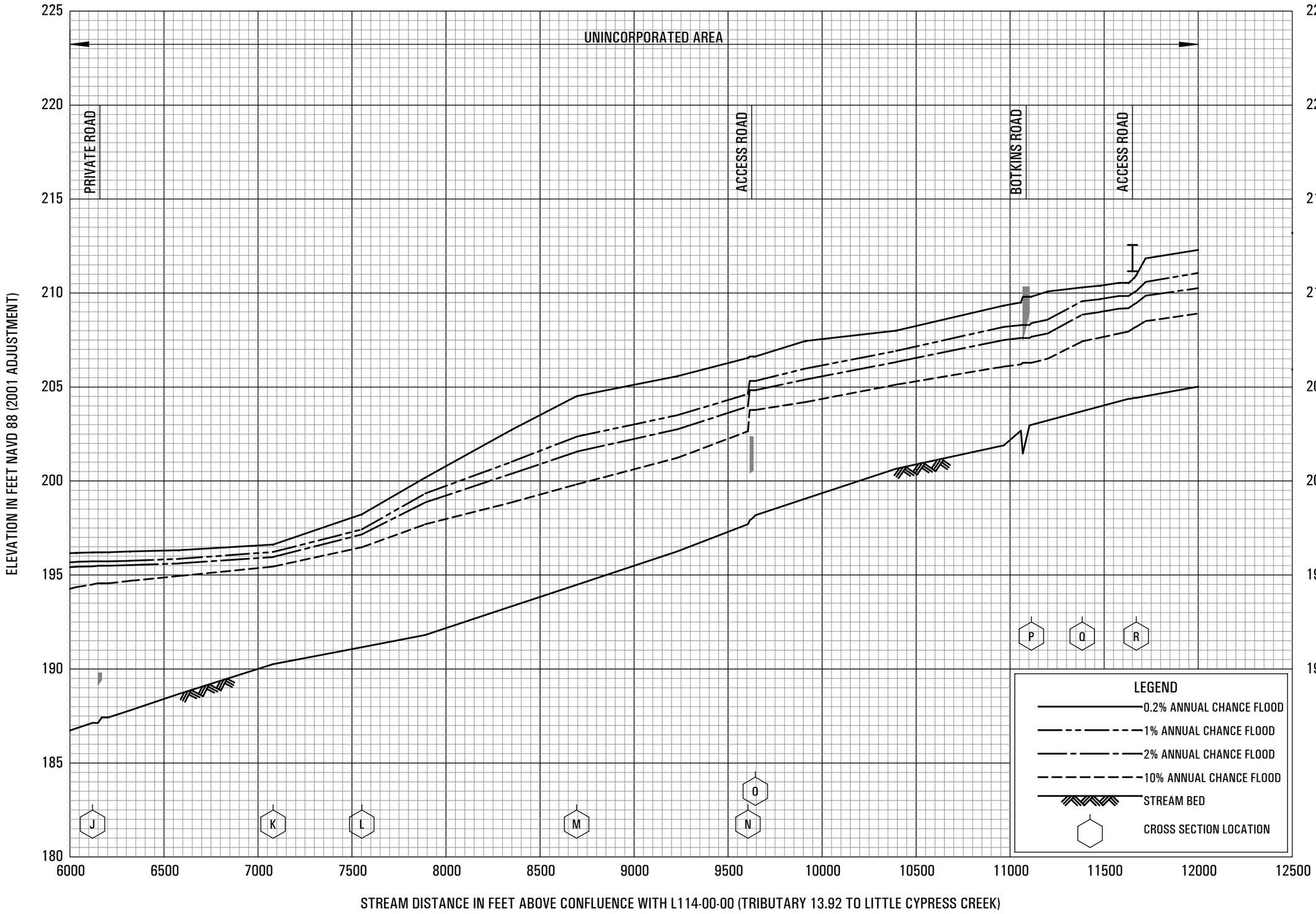

FLOOD PROFILES

L114-01-00 (TRIBUTARY 0.12 TO TRIBUTARY 13.92 TO LITTLE CYPRESS CREEK)

FEDERAL EMERGENCY MANAGEMENT AGENCY

HARRIS COUNTY, TX

AND INCORPORATED AREAS

L15P

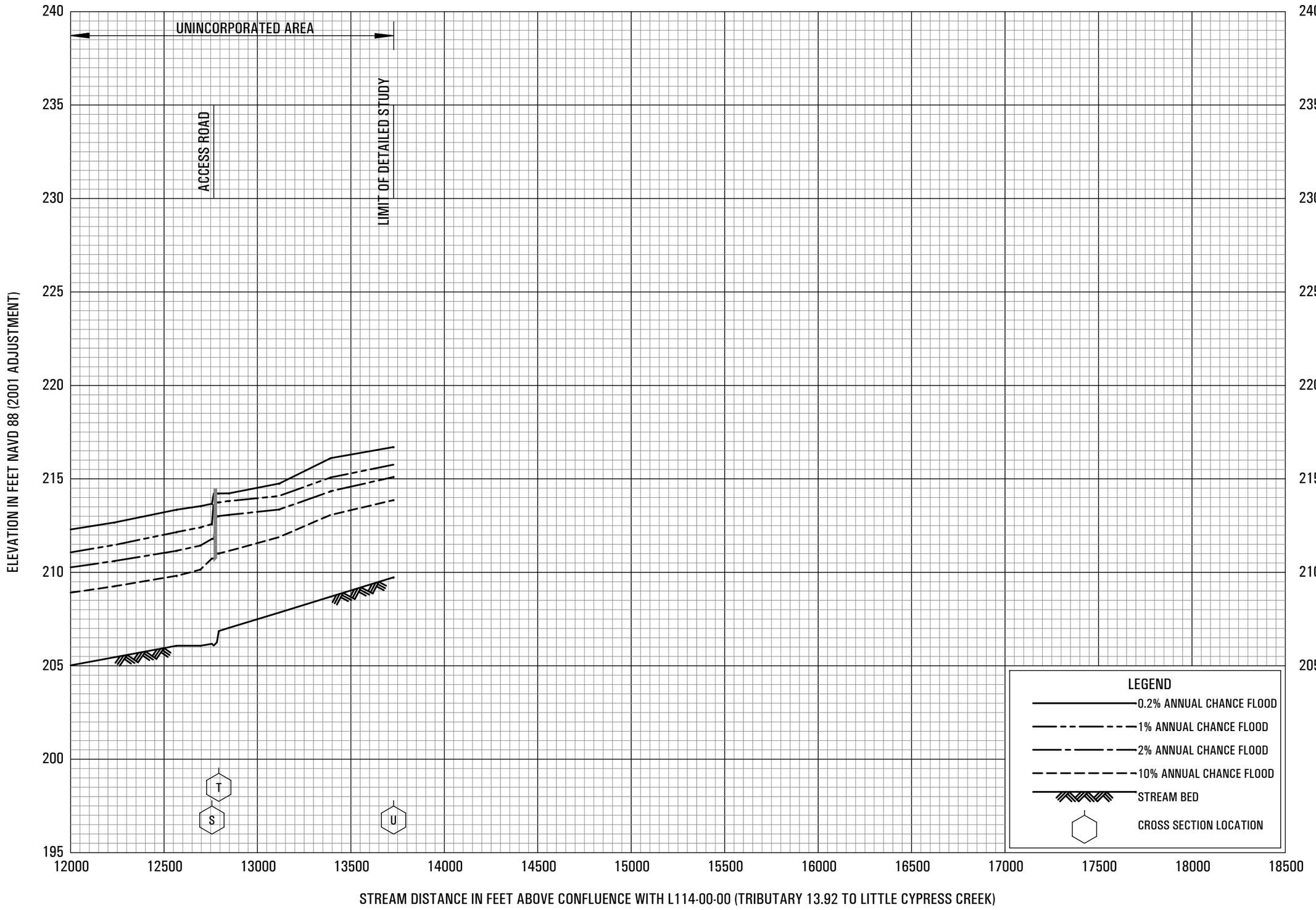

FLOOD PROFILES

L114-01-00 (TRIBUTARY 0.12 TO TRIBUTARY 13.92 TO LITTLE CYPRESS CREEK)

FEDERAL EMERGENCY MANAGEMENT AGENCY

HARRIS COUNTY, TX

AND INCORPORATED AREAS

L16P